


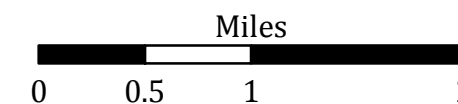
2015 New Bicycle Network Projects

This map identifies projects that expanded the bicycle network or converted an existing bikeway to a different facility type.

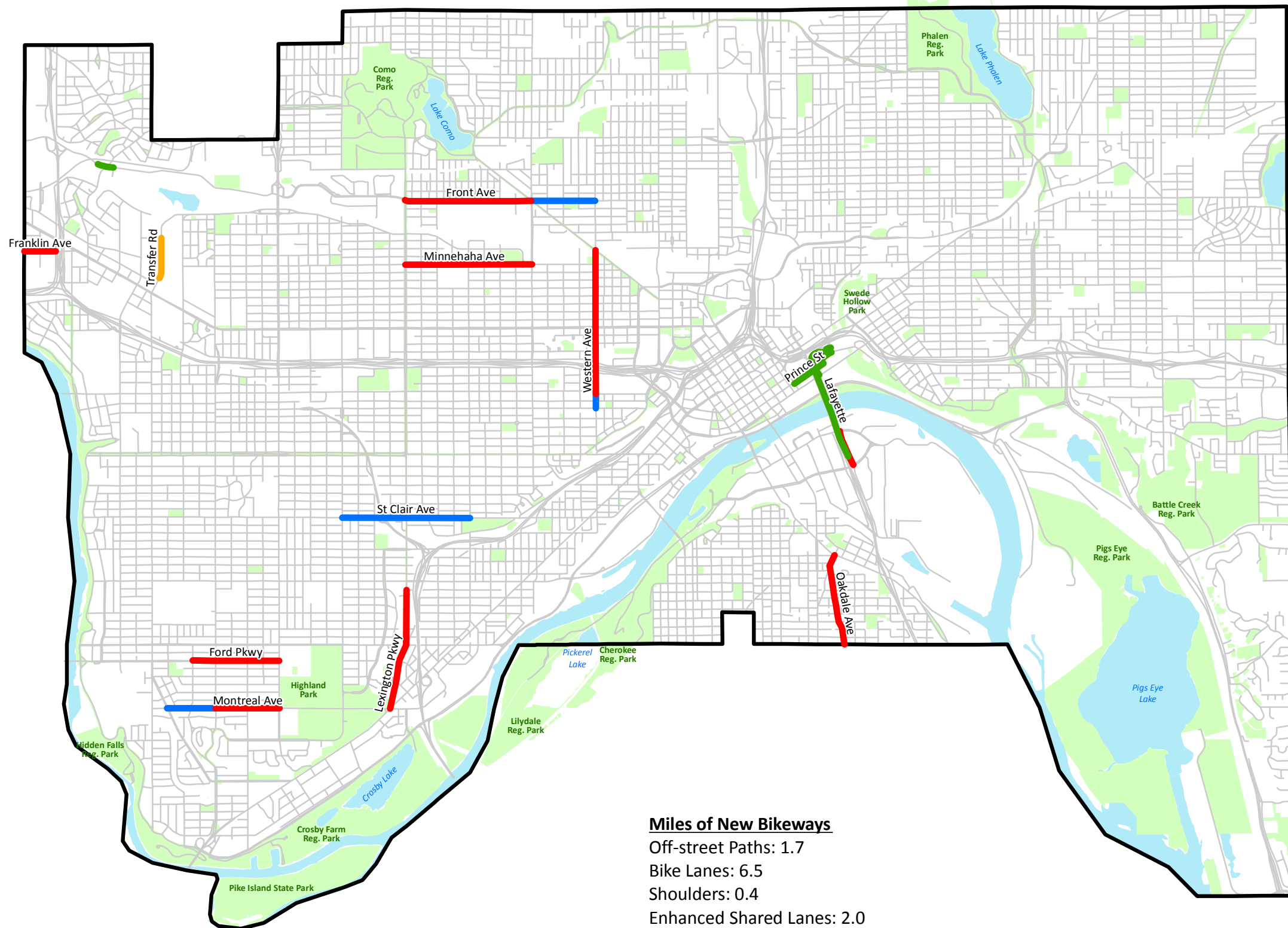
-  Off-Street Path
-  Bike Lane
-  Bike Boulevard
-  Striped Shoulder
-  Enhanced Shared Lane

Miles of New Bikeways

Off-street Paths: 1.7
 Bike Lanes: 6.5
 Shoulders: 0.4
 Enhanced Shared Lanes: 2.0
Total Miles: 10.6




Date: 11/14/2016



Y:\Administration\GIS\My Documents\Bikeway Maps\2015\2015 Bikeway Projects-New.mxd Date: 11/14/2016

For informational use only.
This map is not part of any
officially approved plan.



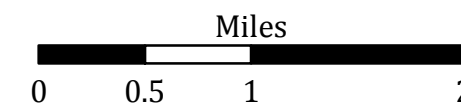
2015 Improved or Resurfaced Bicycle Network Projects

This map identifies projects that improved existing bikeways through minor design changes, reconstruction, or resurfacing.

- Off-Street Path
- Bike Lane
- Bike Boulevard
- Striped Shoulder
- Enhanced Shared Lane

Miles of Improved or Resurfaced Bikeways

Off-street Paths: 2.9
Bike Lanes: 1.2
Shoulders: 1.8
Total Miles: 5.8



Date: 11/14/2016

Y:\Administration\GIS\My Documents\Bikeway Maps\2015\2015 Bikeway Projects-Improved-Resurfaced.mxd Date: 11/14/2016

For informational use only.
This map is not part of any
officially approved plan.