

NO SCALE

LEGEND

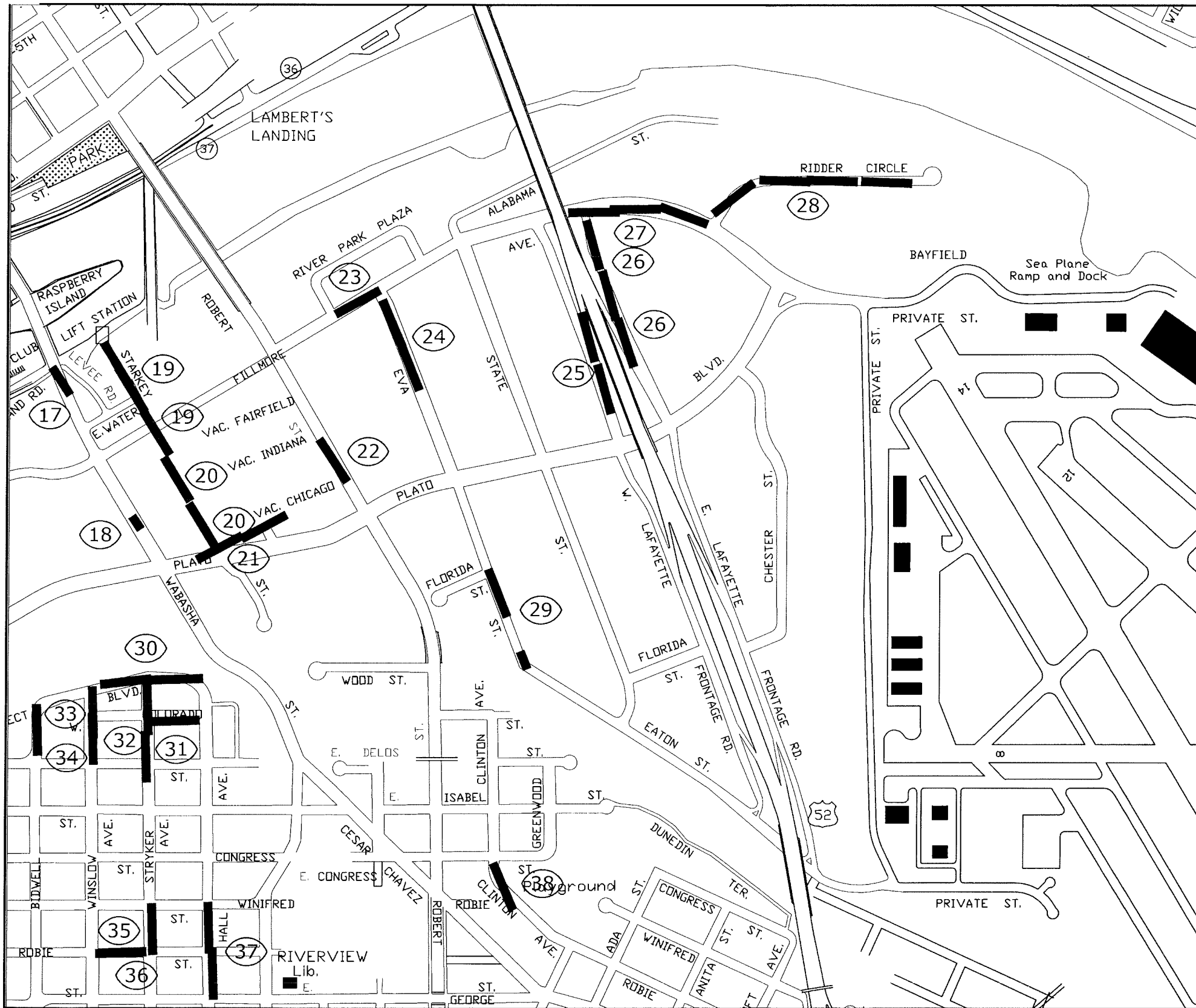
- 10 PLAN SHEET NUMBER
- SEWER LINING LOCATION

PLAN SHEET INDEX

- 9. MT AIRY, Wales to Linden
- 10. LINDEN, Mt Airy to Arch
- 11. WACOUTA, Ninth to Eighth
- 12. WACOUTA, Seventh to Sixth
- 13. SEVENTH PLACE, Minnesota to Robert
- 14. SIXTH, Minnesota to Robert
- 15. MINNESOTA, Fourth to Kellogg
- 16. KELLOGG, Robert to Jackson

PLAN SHEET INDEX 5

	DESIGNED	P.J.L.	I HEREBY CERTIFY THAT THIS PLAN, SPECIFICATION OR REPORT WAS PREPARED BY ME OR UNDER MY DIRECT SUPERVISION AND THAT I AM A DULY LICENSED PROFESSIONAL ENGINEER UNDER THE LAWS OF THE STATE OF MINNESOTA Signed: <i>Aaron D. Hass</i> Aaron D. Hass Date: Jan. 29, 2014 Lic. No. 26424	PREPARED BY THE SEWER DESIGN DIVISION FOR THE CITY OF ST. PAUL, DEPARTMENT OF PUBLIC WORKS <h3 style="text-align: center;">WESTSIDE SEWER LINING</h3>	PROJECT: 14-S-2020	
	DRAWN	P.J.L.		DRAWER: 10 DWG. NO. 5499	CAD LOCATION: Z:\SEWERS\PROJECTS\2014\WESTSIDE\#05 DATE: 12/10/2013	
	APPROVED	ADH		SHEET NO. 5 OF 97 SHEETS		



NO SCALE

LEGEND

- 10 PLAN SHEET NUMBER
- SEWER LINING LOCATION

PLAN SHEET INDEX

- 17. WABASHA, Vac. Water to Fillmore
- 18. WABASHA, Vac. Indiana to Plato
- 19. STARKEY, Fairfield to Lift Station
- 20. STARKEY, Plato to Fairfield
- 21. VAC. CHICAGO, Plato to Vac. Livingston
- 22. ROBERT, Vac. Chicago to Vac. Fairfield
- 23. FILLMORE, River Plaza to Eva
- 24. EVA, Fillmore to Plato
- 25. LAFAYETTE WEST, Plato to Fillmore
- 26. LAFAYETTE EAST, Plato to Fillmore
- 27. FILLMORE, Lafayette Road East to Ridder
- 28. RIDDER CIRCLE, Fillmore to Cul-De-Sac
- 29. EVA, Florida Ct to Eaton
- 30. PROSPECT, Winslow to Hall
- 31. COLORADO, Stryker to Hall
- 32. STRYKER, Isabel to Prospect
- 33. WINSLOW, Delos to Prospect
- 34. BIDWELL, Delos to Prospect
- 35. STRYKER, Robie to Winifred
- 36. ROBIE, Winslow to Stryker
- 37. HALL, George to Winifred
- 38. CLINTON, Concord to Congress

PLAN SHEET INDEX 6



DESIGNED	PJL
DRAWN	PJL
APPROVED	ADH

I HEREBY CERTIFY THAT THIS PLAN, SPECIFICATION OR REPORT WAS PREPARED BY ME OR UNDER MY DIRECT SUPERVISION AND THAT I AM A DULY LICENSED PROFESSIONAL ENGINEER UNDER THE LAWS OF THE STATE OF MINNESOTA

Signed: *Aaron D. Hass*
 Aaron D. Hass Date: Jan. 29, 2014 Lic. No. 26424

PREPARED BY THE SEWER DESIGN DIVISION FOR THE CITY OF ST. PAUL, DEPARTMENT OF PUBLIC WORKS

WESTSIDE SEWER LINING

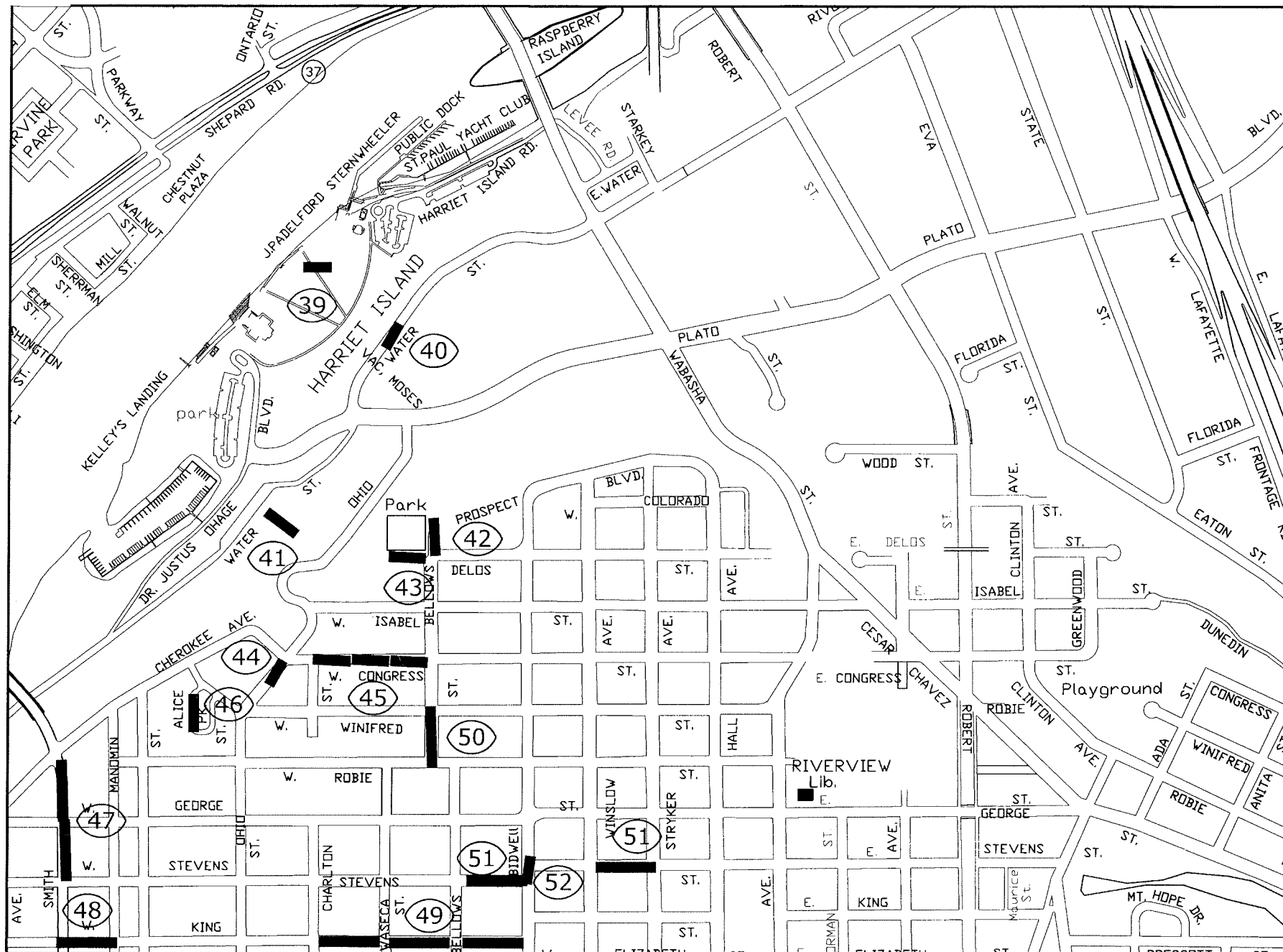
PROJECT: 14-S-2020

DRAWER: 10

DWG. NO. 5499

CAD LOCATION: Z:\SEWERS\PROJECTS\2014\WESTSIDE\#06

DATE: 12/10/2013 SHEET NO. 6 OF 97 SHEETS



NO SCALE

LEGEND

- 10 PLAN SHEET NUMBER
- SEWER LINING LOCATION

PLAN SHEET INDEX

- 39. HARRIET ISLAND, Yacht Club to Water St.
- 40. WATER, Vac. Moses to Wabasha
- 41. BELLE, Water to Ohio
- 42. BELLOWS, Delos to The North
- 43. DELOS, Bellows to the West
- 44. OHIO, Winifred to Cherokee
- 45. CONGRESS, Charlton to Bellows
- 46. ALICE, Alice to Dead End
- 47. SMITH, Stevens to Cherokee
- 48. KING, Smith to Manomin
- 49. KING, Charlton to Bidwell
- 50. BELLOWS, Robie to Winifred
- 51. STEVENS, Bellows to Stryker
- 52. BIDWELL, Stevens to Stevens

PLAN SHEET INDEX 7

	DESIGNED	P.J.L.	I HEREBY CERTIFY THAT THIS PLAN, SPECIFICATION OR REPORT WAS PREPARED BY ME OR UNDER MY DIRECT SUPERVISION AND THAT I AM A DULY LICENSED PROFESSIONAL ENGINEER UNDER THE LAWS OF THE STATE OF MINNESOTA Signed: <i>Aaron D. Hass</i> Aaron D. Hass Date: Jan. 29, 2014 Lic. No. 26424	PREPARED BY THE SEWER DESIGN DIVISION FOR THE CITY OF ST. PAUL, DEPARTMENT OF PUBLIC WORKS <h2 style="margin: 0;">WESTSIDE SEWER LINING</h2>			PROJECT: 14-S-2020	CAD LOCATION: Z:\SEWERS\PROJECTS\2014\WESTSIDE\#07 DATE: 12/10/2013
	DRAWN	P.J.L.		DWG. NO. 5499	SHEET NO. 7 OF 97 SHEETS			
	APPROVED	ADH						

PLAN SHEET INDEX

- 53. BAKER, Delaware to Smith
- 54. BAKER, Orleans to Ohio
- 55. ORLEANS, Baker to Stevens
- 56. BAKER, Charlton to Bellows
- 57. BELLOWES, Baker to King
- 58. BIDWELL, Page to King
- 59. WINSLOW, Baker to King
- 60. BAKER, Winslow to Stryker
- 61. HALL, Morton to King
- 62. MORTON, Hall to Humboldt
- 63. HALL, Belvidere to Morton
- 64. MORTON, Winslow to Stryker
- 65. MORTON, Ohio to Waseca
- 66. MORTON, Cherokee to Ottawa
- 67. OTTAWA, Page to Morton

PLAN SHEET INDEX

- 68. DELAWARE, Sidney to Morton
- 69. CHIPPEWA, Curtice to Page
- 70. DELAWARE, Annapolis to Curtice
- 71. CHIPPEWA, Annapolis to Wyoming
- 72. OTTAWA, Annapolis to Curtice
- 73. SMITH, Wyoming to Winona
- 74. MANOMIN, Winona to Curtice
- 75. WINONA, Manomin to Ohio
- 76. SIDNEY, Seminole to Ohio
- 77. PAGE, Ohio to Charlton
- 78. OHIO, Annapolis to Wyoming
- 79. WYOMING, Ohio to Charlton
- 80. BIDWELL, Winona to Page
- 81. WINSLOW, Belvidere to Page
- 82. WINSLOW, Annapolis to Belvidere

PLAN SHEET INDEX

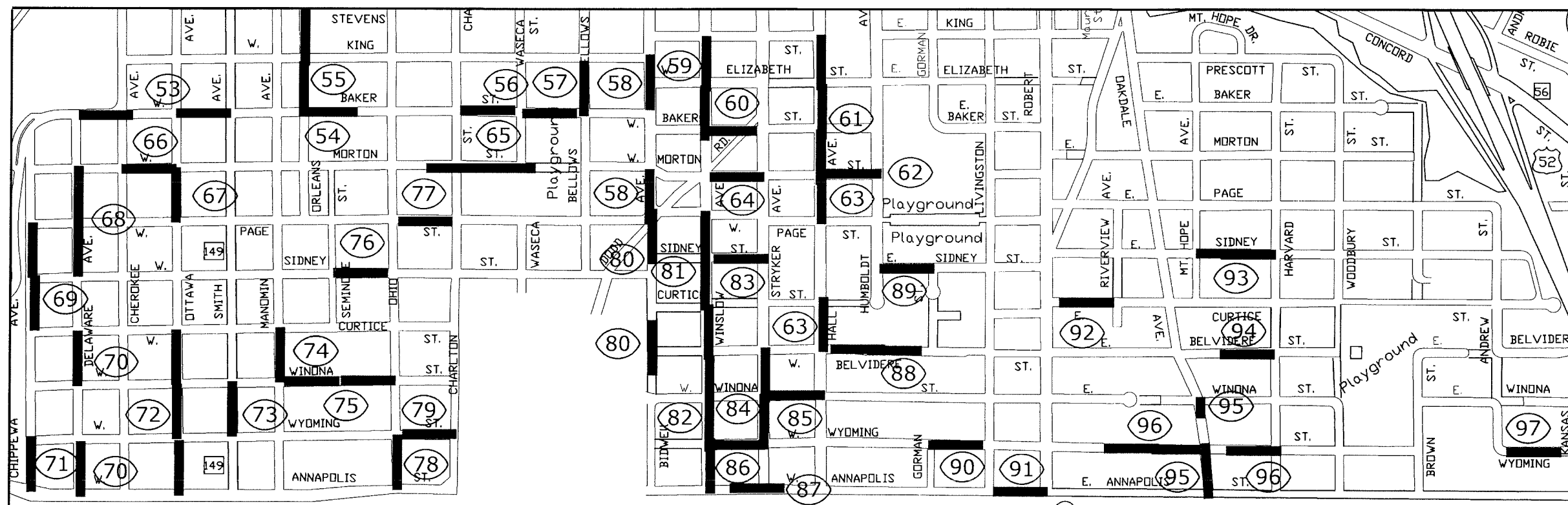
- 83. SIDNEY, Winslow to Stryker
- 84. STRYKER, Wyoming to Belvidere
- 85. WINONA, Stryker to Hall
- 86. WYOMING, Winslow to Stryker
- 87. ANNAPOLIS, Winslow to Stryker
- 88. BELVIDERE, Hall to Gorman
- 89. SIDNEY, Humboldt to Gorman
- 90. WYOMING, Gorman to Livingston
- 91. ANNAPOLIS, Livingston to Robert
- 92. CURTICE, Robert to Riverview
- 93. SIDNEY, Mt Hope to Harvard
- 94. BELVIDERE, Oakdale to Harvard
- 95. OAKDALE, Annapolis to Winona
- 96. WYOMING, Robert to Harvard
- 97. WYOMING, Andrew to Kansas



NO SCALE

LEGEND

- 10 PLAN SHEET NUMBER
- SEWER LINING LOCATION



PLAN SHEET INDEX 8

	DESIGNED	P.J.L.	I HEREBY CERTIFY THAT THIS PLAN, SPECIFICATION OR REPORT WAS PREPARED BY ME OR UNDER MY DIRECT SUPERVISION AND THAT I AM A DULY LICENSED PROFESSIONAL ENGINEER UNDER THE LAWS OF THE STATE OF MINNESOTA. Signed: <i>Aaron D. Hass</i> Aaron D. Hass Date: Jan. 29, 2014 Lic. No. 26424	PREPARED BY THE SEWER DESIGN DIVISION FOR THE CITY OF ST. PAUL, DEPARTMENT OF PUBLIC WORKS <h3 style="margin: 0;">WESTSIDE SEWER LINING</h3>	PROJECT: 14-S-2020	
	DRAWN	P.J.L.		DRAWER: 10	CAD LOCATION: Z:\SEWERS\PROJECTS\2014\WESTSIDE\#08	
	APPROVED	ADH		DWG. NO. 5499	DATE: 12/10/2013 SHEET NO. 8 OF 97 SHEETS	