N 1/2 Sec. 23 T. 29 R. 22

RAMSEY COUNTY MINNESOTA PARCEL MAP

Ramsey County Public Works Land Survey Division Ramsey County GIS Group

Vicinity Map



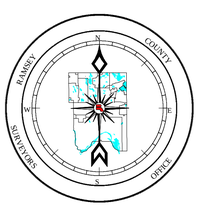

200 0 200 Feet

1" = 200'
1:2400

Open Water - 1996

Municipal Boundary

Ramsey County Government Center West
50 Kellogg Boulevard West, Suite 910
St. Paul, Minnesota 55102-1657
(651) 266-2625

The information on this map is a compilation of Ramsey County Records. THE COUNTY DOES NOT WARRANT OR GUARANTEE THE ACCURACY OF THIS DATA. The County disclaims any liability for any injuries, time delays, or expenses you may suffer if you rely in any manner on the accuracy of this data.

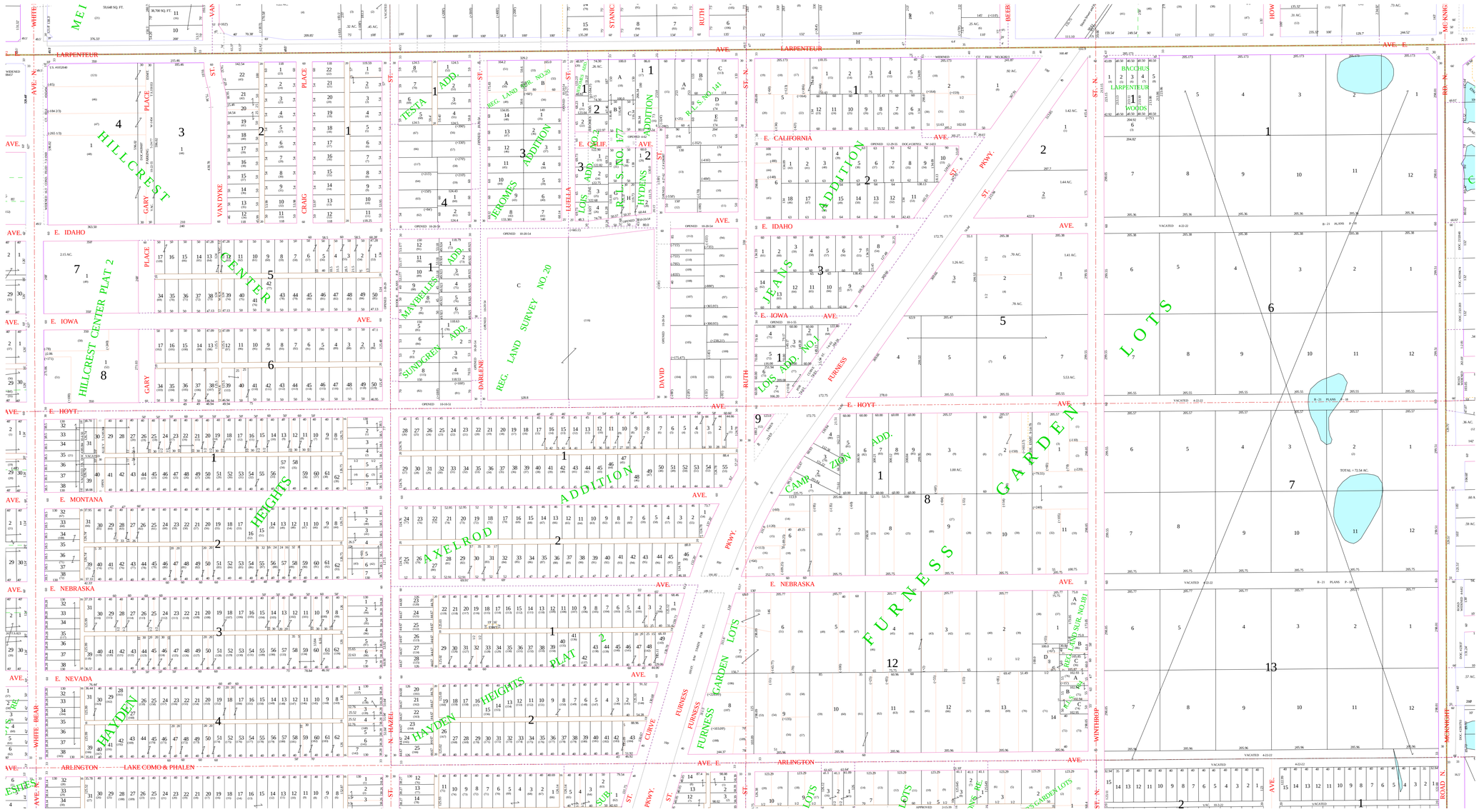

Fri Feb 11 20:54:03 2005