

WELCOME

Final Meeting #9
December 3, 2013
Victoria Park Design Advisory Committee

Department of Parks and Recreation Design Section

Monthly meetings - 4th Tuesday of the Month (when possible)

Meeting 1(September 17, 2012): focused on familiarity with site and understanding of committee process

Meeting 2 (October 23, 2012): goals and objectives for park, brainstorming event, establish preliminary program for park

Meeting 3 (December 4, 2012): site analysis focusing on existing site constraints/opportunities, connections to surrounding environment, history

Meeting 4 (January 22, 2013): design charette to develop conceptual ideas for Victoria park based on goals, objectives and site analysis

~~**Public Open House (February)** — held in conjunction with District Council Meeting~~

Meeting 5 (March 19, 2013): refined concept (s) based on feedback from Design Advisory Committee Design Charette

April 24, 2013: Fort Road Federation Annual Meeting - Public Open House to receive input on conceptual designs

May 14, 2013: Open House to receive input on conceptual designs

Meeting 6 (August 13, 2013): further refinement of master plan based on Open House Comments

Meeting 7 (September 17, 2013) : check-in with Goals and Objectives, follow-up items from Mtg #6 and funding update

Meeting 8 (October 29, 2013) : Presentation of final master plan and discussion on implementation priorities.

Meeting 9 (December 3, 2013) : Final meeting.

MEETING SCHEDULE

VICTORIA PARK

- 1) Welcome
- 2) Recap from Meeting #8 (10 minutes)
- 3) Presentation of prioritization exercise (10 minutes)
- 4) Preliminary Park Phasing Plan presentation (10 minutes)
- 5) Around the table for final comments (30 minutes)
- 6) Thank you!

Recap from Mtg #8

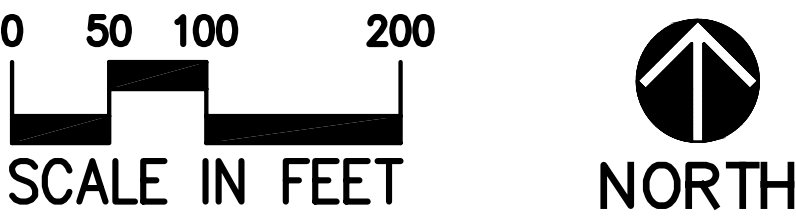
ACTIVE PARK

- GENERALLY DEFINED AS AREA NORTH OF RAIL ROAD TRACKS

PASSIVE PARK

- GENERALLY DEFINED AS AREA SOUTH OF RAIL ROAD TRACKS

- WATER PLAZA/PARK ENTRANCE
- RECIRCULATING WATER TREATMENT
- COMMUNITY GARDENS
- NORTH PICNIC AREA
 - RESTROOMS
 - SHELTER
 - PLAY AREA/SPLASH PAD
- 40 CAR PARKING LOT
- PARK ENTRANCE
- AMPHITHEATER
- OPEN WATER WETLAND
- PARK ENTRANCE
- HISTORIC QUARRY INTERPRETIVE OPPORTUNITY
- SHRUB CARR WETLAND
- EXISTING WETLAND
- BIRD HABITAT/MOIST SOIL CELLS
- HIGHLAND PARK ACCESS TRAIL



VICTORIA PARK

design advisory committee

december 3, 2013 - MEETING #9



ENTRY PLAZA WITH RE-
CIRCULATING WATER / SPRAY
FEATURES

COMMUNITY GARDEN
RAISED BEDS

CHILDRENS PLAY AREA

RESTROOMS

BREAD OVEN


PICNIC SHELTER (6-8 TABLES)

MULTI-USE ATHLETIC FIELD
• SOCCER
• LACROSSE
• FOOTBALL
• HIGH SCHOOL BASEBALL

OPEN WATER WETLAND
(WINTER ICE SKATING)

SHRUB CARR WETLAND

BOARDWALK SEATING AREA



SOFT-SURFACE WATER EDGE
TRAIL

NATIVE SEDGE PLANTING

RECIRCULATING WATER
TREATMENT POND

NATIVE PRAIRIE PLANTING

WEIR

EXISTING RAILROAD TRACK

PICNIC TABLE WITH
BARBEQUE GRILL

BRIDGE LOCATION

EXPOSED LIMESTONE
RR EMBANKMENT

COMBINED BIKE/PED
ASPHALT TRAIL

EXISTING RAILROAD BRIDGE

AMPHITHEATER/OUTDOOR
CLASSROOM

HISTORIC QUARRY/INTERPRETIVE
OPPORTUNITY

SOFT SURFACE TRAIL/
BOARDWALK

BIRD BLIND

EXISTING WETLAND

MOIST SOIL CELLS

NORTH PICNIC AREA



Project Manager: Don Ganje / Alice Messer
Contact: 651-266- 6425 / 651-266-6412
Email: Don.Ganje@ci.stpaul.mn.us / Alice.Messer@ci.stpaul.mn.us

VICTORIA PARK

design advisory committee
december 3, 2013- MEETING #9



SOUTH PICNIC AREA



Project Manager: Don Ganje / Alice Messer
Contact: 651-266- 6425 / 651-266-6412
Email: Don.Ganje@ci.stpaul.mn.us / Alice.Messer@ci.stpaul.mn.us

VICTORIA PARK

design advisory committee
december 3, 2013- MEETING #9

Prioritization Exercise

| | | Evaluator | | | | | | | | | | | | | | | | | | | | |
|------------|-----------------------------|-----------|----|----|----|----|----|----|----|----|----|----|----|----|----|----|----|----|----|----|----|----|
| | | 1 | 2 | 3 | 4 | 5 | 6 | 7 | 8 | 9 | 10 | 11 | 12 | 13 | 14 | 15 | 16 | 17 | 18 | 19 | 20 | 21 |
| North Side | Picnic shelter/restrooms | 1 | 3 | 4 | 4 | 2 | 4 | 4 | 4 | 4 | 2 | 4 | 1 | 2 | 4 | 1 | 16 | 9 | 15 | 4 | 3 | 11 |
| | Recirculating water feature | 7 | 13 | 19 | 14 | 15 | 10 | 19 | 1 | 18 | 8 | 8 | 6 | 3 | 13 | | 10 | 6 | 16 | 2 | 13 | 8 |
| | multi-use athletic field | 13 | 1 | 20 | 1 | 6 | 3 | 20 | 7 | 12 | 1 | 5 | 17 | 16 | 3 | 7 | 4 | 8 | 3 | 13 | 6 | 16 |
| | Play area (north side) | 17 | 4 | 3 | 2 | 11 | 5 | 3 | 9 | 5 | 10 | 11 | 18 | 1 | 6 | 4 | 18 | 5 | 4 | 3 | 5 | 10 |
| | boardwalk in wetland | 11 | 9 | 8 | 13 | 20 | 16 | 6 | 2 | 6 | 3 | 14 | 12 | 4 | 14 | 5 | 9 | 1 | 1 | 7 | 14 | 9 |
| | Community gardens | 14 | 16 | 10 | 17 | 20 | 19 | 9 | 16 | 7 | 16 | 16 | 13 | 11 | 18 | | 12 | 10 | 9 | 5 | 4 | 12 |
| | amphitheater | 10 | 15 | 13 | 11 | 12 | 17 | 12 | 8 | 13 | 13 | 13 | 19 | 8 | 15 | 12 | 14 | 11 | 8 | 15 | 11 | 17 |
| | Bread oven | 19 | 18 | 11 | 20 | 20 | 20 | 2 | 20 | 20 | 17 | 18 | 20 | 20 | 19 | | 17 | 12 | 17 | 16 | 12 | 15 |

| | | | | | | | | | | | | | | | | | | | | | | | |
|------------|--|----|----|----|----|----|----|----|----|----|----|----|----|----|----|----|----|---|----|----|----|----|-------|
| South Side | | | | | | | | | | | | | | | | | | | | | | | |
| | Mown turf open space | 9 | 2 | 7 | 10 | 7 | 1 | 8 | 15 | 9 | 5 | 10 | 5 | 7 | 2 | 10 | 19 | | 10 | 14 | 18 | 18 | 9.30 |
| | Play area | 18 | 6 | 5 | 3 | 20 | 18 | 16 | 10 | 17 | 12 | 7 | 15 | 6 | 7 | 8 | 5 | | 11 | 8 | 8 | 4 | 10.20 |
| | Picnic shelter/restrooms | 15 | 5 | 6 | 5 | 8 | 2 | 5 | 11 | 15 | 6 | 6 | 3 | 5 | 5 | 2 | 13 | | 14 | 6 | 7 | 3 | 7.10 |
| | Fishing pier and shoreline enhancements | 1 | 19 | 14 | 6 | 5 | 15 | 13 | 3 | 14 | 9 | 12 | 8 | 17 | 17 | 20 | 8 | 5 | 13 | 18 | 17 | 5 | 11.38 |
| | historic quarry/interpretive opportunity | 16 | 12 | 18 | 12 | 9 | 13 | 7 | 19 | 16 | 14 | 17 | 10 | 19 | 16 | 13 | 1 | 2 | 12 | 17 | 16 | 6 | 12.62 |
| | Shepard Road overlook | 2 | 11 | 2 | 9 | 10 | 7 | 10 | 13 | 2 | 11 | 2 | 14 | 18 | 12 | 11 | 2 | 1 | 18 | 11 | 9 | 14 | 9.00 |

| | | | | | | | | | | | | | | | | | | | | | | | |
|---------|----------------------------|----|----|------------------|----|----|----|------------------|----|----|----|----|----|---------|----|--------------|----|----|----|----|----|----|-------|
| Overall | | | | | | | | | | | | | | | | | | | | | | | |
| | Internal park trail system | 4 | 10 | 1 | 7 | 3 | 9 | 1 | 6 | 1 | 4 | 1 | 2 | 12 | 1 | 3 | 6 | 4 | 2 | 1 | 1 | 1 | 3.81 |
| | External trail connections | 5 | 14 | 9 | 8 | 7 | 8 | 18 | 18 | 3 | 15 | 3 | 4 | 13 | 11 | 6 | 7 | 3 | 5 | 12 | 10 | 2 | 8.62 |
| | Invasive plant management | 6 | 7 | 16 | 18 | 20 | 6 | 17 | 12 | 10 | 7 | 9 | 9 | 14 | 8 | | 11 | 6 | 7 | 10 | 15 | 13 | 11.05 |
| | Bird habitat | 3 | 8 | 12 | 16 | 20 | 14 | 11 | 5 | 11 | 20 | 15 | 7 | 9 | 9 | 9 | 3 | 7 | 6 | 9 | 2 | 7 | 9.67 |
| | Public art | 12 | 17 | 17 | 15 | 10 | 11 | 15 | 14 | 8 | 18 | 19 | 11 | 10 | 10 | | 15 | 13 | 19 | 19 | 19 | 19 | 13.86 |
| | Other | | | 15 | 19 | 4 | 12 | 14 | 17 | 19 | 19 | | | 15 | | 14 | | | 20 | | | | |
| | Comments | | | Universal access | | | | universal access | | | | | | parking | | more parking | | | | | | | |

Pedestrian scale lighting along trails

Yes X x x x x x x x x x x x x x x x x x

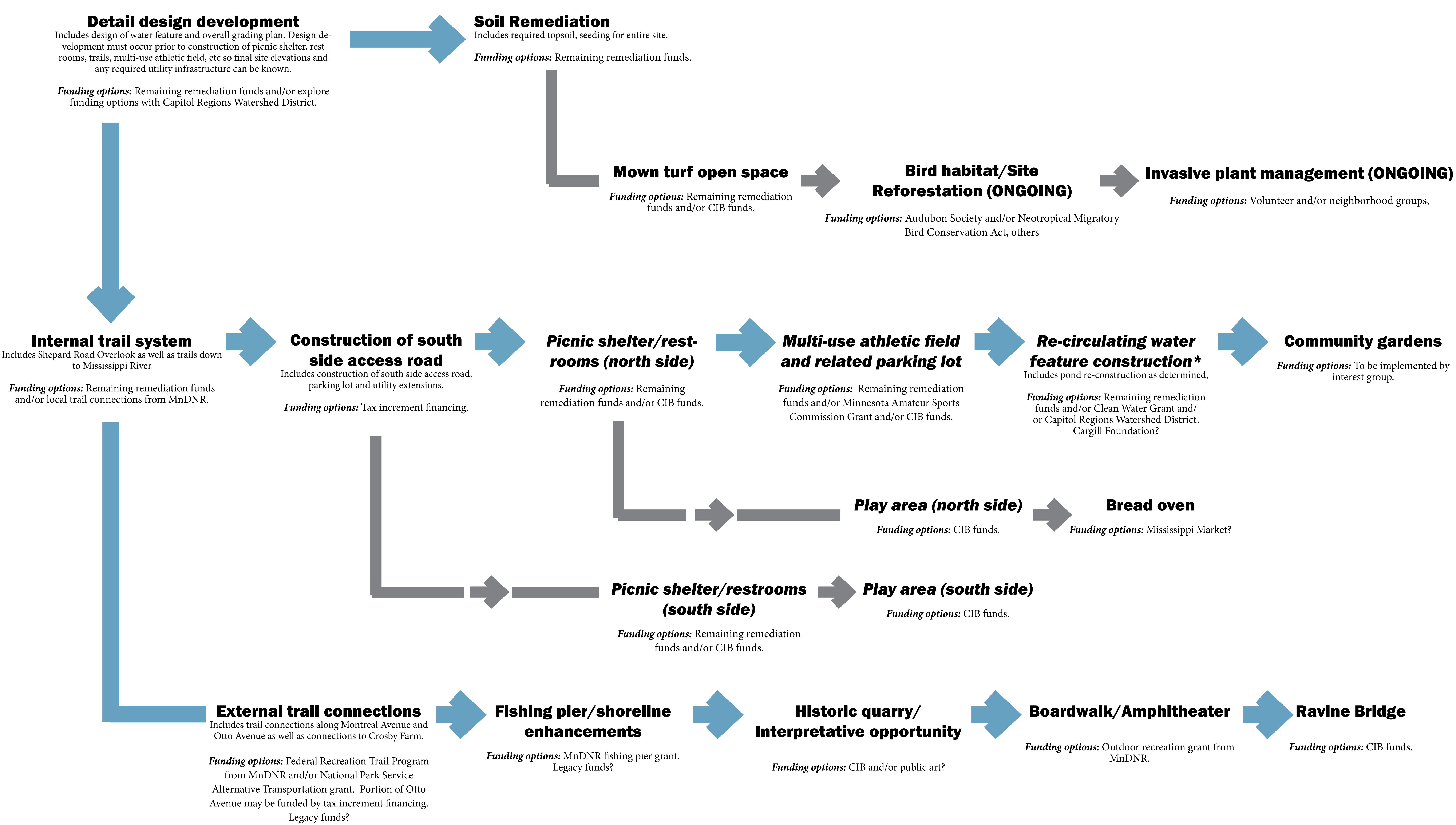
No

north side south side north side one main path

| | | | | |
|----|--|---|----|--|
| 1 | Internal park trail system | • | 1 | Internal park trail system |
| 2 | Picnic shelter/restrooms (north side) | • | 2 | Picnic shelter/restrooms (north side) |
| 3 | Picnic shelter/restrooms (south side) | • | 3 | Play area (north side) |
| 4 | Play area (north side) | • | 4 | Picnic shelter/restrooms (south side) |
| 5 | External trail connections | • | 5 | Multi-use athletic field |
| 6 | Multi-use athletic field | • | 6a | Play area (south side) |
| 7 | Boardwalk in wetland | • | 6b | External trail connections |
| 8 | Shepard Road overlook | • | 7a | Boardwalk in wetland |
| 9 | Mown turf open space | • | 7b | Mown turf open space |
| 10 | Bird habitat | • | 7c | Bird habitat |
| 11 | Recirculating water feature | • | 8a | Recirculating water feature |
| 12 | Play area (south side) | • | 8b | Shepard Road overlook |
| 13 | Invasive plant management | • | 8c | Invasive plant management |
| 14 | Fishing pier and shoreline enhancements | • | 9 | Community gardens |
| 15 | Community gardens | • | 10 | Amphitheater |
| 16 | Historic quarry/interpretive opportunity | • | 11 | Fishing pier and shoreline enhancements |
| 17 | Amphitheater | • | 12 | Historic quarry/interpretive opportunity |
| 18 | Public art | • | 13 | Public art |
| 19 | Bread oven | • | 14 | Bread oven |

Average

Median



* NOTE: Construction of re-circulating water feature may have to move up in priority depending on detailed design development.

Interest in Future Advisory Groups

Picnic Shelter and Restroom Designs (north and south side)

1. Shawn Devine
2. Julie Anderson
3. JoAnna Craighead
4. Karin Misiewicz
5. Scott Olson
6. Pete Regnier
7. Paula Faughender
8. Kent Petterson
9. Dan Pederson
10. John Yust
11. Jennifer Verbrugge

Multi-use Athletic Field

1. Shawn Devine
2. Julie Anderson
3. JoAnna Craighead
4. Betty Moran
5. Karin Misiewicz
6. Scott Olson
7. Pete Regnier
8. Paula Faughender
9. Dave Bredemus
10. Kent Petterson
11. John Yust
12. Jennifer Verbrugge
13. Brian Bloomfield
14. Bill Driver

Play Area (north and south side)

1. Shawn Devine
2. Betty Moran
3. Karin Misiewicz
4. Pete Regnier
5. Paula Faughender
6. Jennifer Verbrugge
7. Bill Driver

Interpretive Public Art

1. Pete Regnier
2. Jennifer Verbrugge
3. Bob Fossum

Re-circulating Water Feature

1. Adam Robbins
2. Karin Misiewicz
3. Pete Regnier
4. Kent Petterson
5. Dan Pederson
6. Jennifer Verbrugge
7. Bob Fossum

Around the Table for Final Comments/ Questions

THANK YOU!!!