







Highland Village Zoning Study

MAP B Highland Village Property Rezoning Effective 5/21/2011

Legend

-  TN2 Traditional Neighborhood
-  R4 One-Family
-  RM2 Multiple-Family
-  B2 Business
-  OS Office-Service
-  VP Vehicular Parking



This drawing was prepared for the use of the Saint Paul Planning and Economic Development Department and is intended to be used for reference and illustrative purposes only. This drawing is not a legally recorded plan, survey, official tax map or engineering schematic and it is not intended to be used as such.

K:\Clapp-Smith\Rezoning Cases\Highland Village Zoning Study\GIS\Proposed Zoning.mxd

