






2020 New Bicycle Network Projects

This map identifies projects that expanded the bicycle network or converted an existing bikeway to a different facility type.

-  Off-Street Path
-  Bike Lane
-  Bike Blvd
-  Shoulder
-  Shared Lane

Miles of New Bikeways

Off-Street Paths: 9.2
 Bike Lanes: 7.3
 Bike Blvds: 0.3
 Shoulders: 1.9
 Shared Lanes: 1.4
 Total Miles: 20.1



Date: 12/23/2020

Y:\StreetEng\collins\My Documents\Bikeway Maps\2020\Bikeway-Projects-New.mxd Date: 12/23/2020

For informational use only.
This map is not part of any
officially approved plan.

