2019

City of Saint Paul

Police Crime Report

DEPARTMENT OF POLICE
Todd Axtell, Chief of Police

CITY OF SAINT PAUL
Melvin Carter, Mayor

367 Grove Street
St. Paul, Minnesota 55101

Telephone: 651-266.5588
Facsimile: 651-266.5542

Dear Friends,

Each trip around the sun brings plenty of opportunities to make a positive difference in the community we proudly serve, and 2019 certainly had its share.

We continued our journey towards becoming the most transparent police department in the country. We engaged our community at historic levels. And we became more diverse and reflective of our community than ever—all while working to keep Saint Paul safe.

Like departments across the country, we also had to make difficult decisions about how to best deploy resources. Last year, the Saint Paul Police Department focused on violent crimes, which include robbery, rape, aggravated assault and homicide. Our efforts made a positive difference in the lives of those who live, work and visit Minnesota's capital city, with violent crime dropping to its lowest levels in a quarter century. Overall, the Part I Crime Index, which includes property crimes (arson, burglary, theft and motor vehicle theft) and crimes against persons (aggravated assault, forcible rape and homicide) rose by 7.8 percent. The increase was driven largely by motor vehicle thefts, thefts and burglaries. Tragically, the city also saw an increase in criminal homicides—from 15 in 2018 to 30 in 2019.

But our city isn't defined by statistics. We're a community that values diversity, inclusiveness, cooperation and shared values. We're working together—every day—to address gun violence, form strong bonds and make sure Saint Paul is a safe place for everyone.

And we're making progress.

Thank you for your support, Saint Paul.
Sincerely,

Todd Axtell
CHIEF OF POLICE
April 26, 2020

Table of Contents

Calls for Service

3 Introduction
4 2015-2019 Incidents resulting from 911
4 2015-2019 Proactive Police Activities
5 2015-2019 Calls for Service
5 2015-2019 20 Most Common Citizen Calls

Part I and Selected Statistics

6 Introduction
7 2015-2019 Part I Crimes
7 2015-2019 Part I Cases Cleared by Arrest
8 Homicide
9 Rape
10 Robbery
11 Aggravated Assault
12 Theft
13 Motor Vehicle Theft
14 Commercial Burglary
15 Residential Burglary
16 Arson
17 Quality of Life
18 Narcotics
19 Weapons Discharge
20 Domestics

Arrests

21 Introduction
22 2015-2019 Part I Adult Arrests
23 2019 SPPD Adult Arrest Totals

Saint Paul Neighborhoods

24 Introduction
25 2019 Saint Paul Neighborhood Statistics
28 2015-2019 Saint Paul Neighborhood Statistics
31 Police Grid and Planning District Boundaries

Year-End Maps

32 Introduction
33 Part I Map
34 Quality of Life Map
35 Homicide Map
36 Rape Map
37 Robbery Map
38 Aggravated Assault Map
39 Theft Map
40 Motor Vehicle Theft Map
41 Commercial Burglary Map
42 Residential Burglary Map
43 Arson Map
44 Narcotics Map
45 Weapons Discharge Map
46 Traffic Accident Map
47 Domestic Map
48 Juvenile Map

Part 1 Crimes by Grid

49 Introduction
50 2019 Part I Crimes By Grid
54 Part I Crimes By Grid: 2015-2019

Police Grid Map

60 Introduction
61 Police Grid and District Map

The 2019 Saint Paul Police Crime Report is primarily derived from the data sent to the Minnesota Bureau of Criminal Apprehension as part of the FBI Uniform Crime Reporting (UCR) system. Data is sent to the Minnesota Bureau of Criminal Apprehension (http://www.bca.state.mn.us) and is published by the FBI in the yearly Crime in the United States report. Effective 06/15/2017, the Saint Paul Police Department is no longer submitting UCR crime data managed solely by MetroTransit.

The 2019 Saint Paul Police Crime Report is available for viewing and printing on the City of Saint Paul Internet site at www.stpaul.gov. Permission is granted to print, copy, or distribute individual sections of the crime report provided that the general introduction and any corresponding section introduction pages are included.

For more information or if you have any questions about the crime report, contact the Research and Development Unit at 651-266-5501.

Calls for Service

911 Calls include all incidents resulting from calls to 911 Center that are not cancelled. Proactive Police Activities include traffic stops that are advised, investigate calls, and proactive police visits. Calls for Service include all requests for police assistance, investigations, and traffic stops advised and excludes all cancelled calls, proactive police visits, and off-duty calls.

1) 2015-2019 Incidents resulting from calls to 911

2) 2015-2019 Proactive Police Activities

3) 2015-2019 Calls for Service

4) 20 Most Common Calls

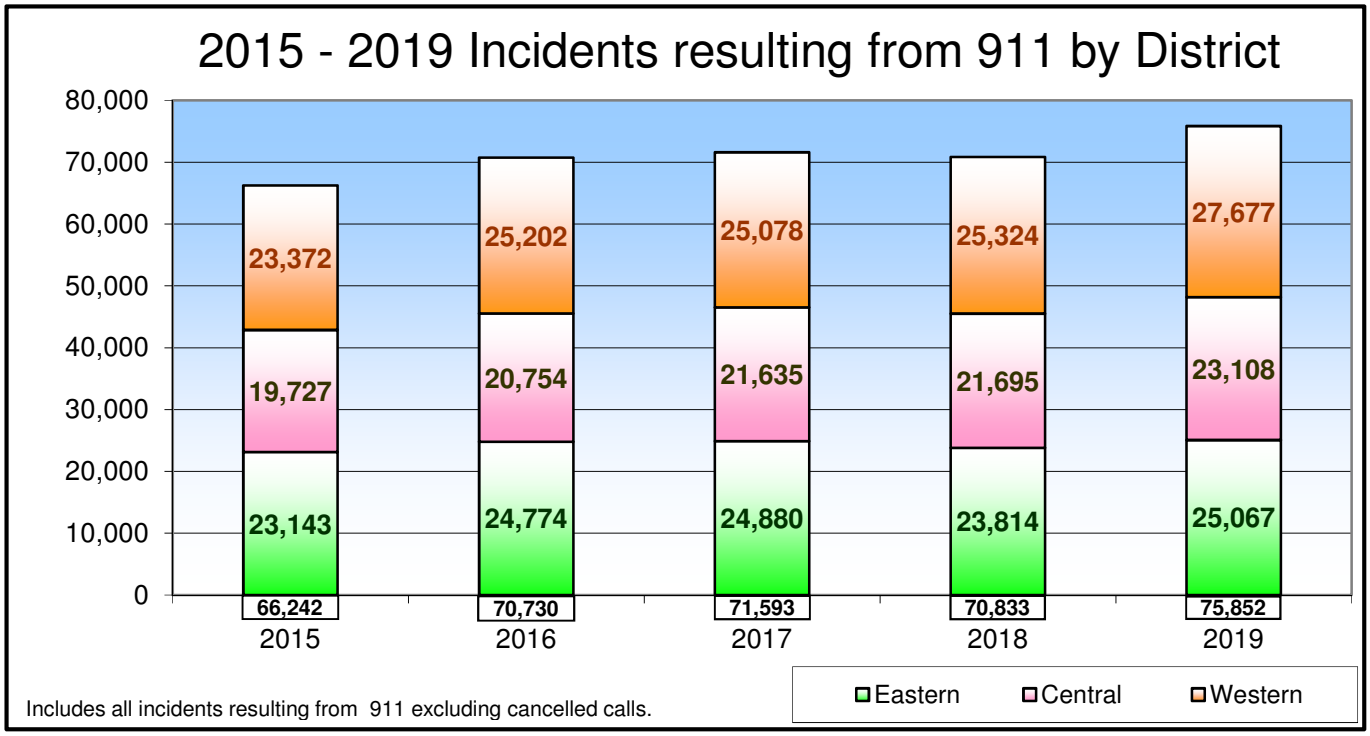
2015 - 2019 Incidents resulting from 911 by District
80,000
70,000
60,000
50,000
40,000
30,000
20,000
10,000
0
23,372
19,727
23,143
66,242
25,202
20,754
24,774
70,730
25,078
21,635
24,880
71,593
25,324
21,695
23,814
70,833
27,677
23,108
25,067
75,852
2015
2016
2017
2018
2019
Eastern
Central
Western
Includes all incidents resulting from 911 excluding cancelled calls.

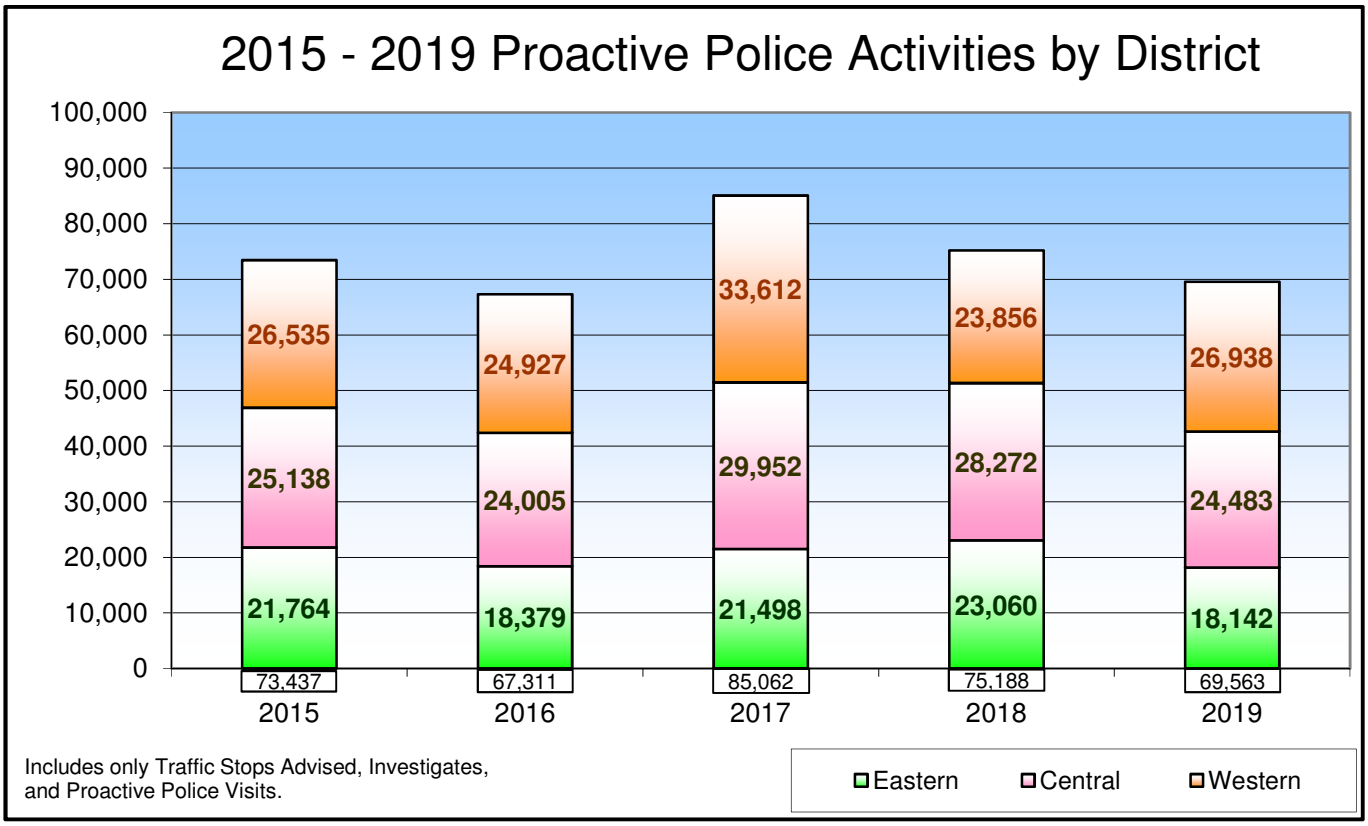
2015 - 2019 Proactive Police Activities by District
100,000
90,000
80,000
70,000
60,000
50,000
40,000
30,000
20,000
10,000
0
26,535
25,138
21,764
73,437
24,927
24,005
18,379
67,311
33,612
29,952
21,498
85,062
23,856
28,272
23,060
75,188
26,938
24,483
18,142
69,563
2015
2016
2017
2018
2019
Eastern
Central
Western
Includes only Traffic Stops Advised, Investigates,
and Proactive Police Visits.

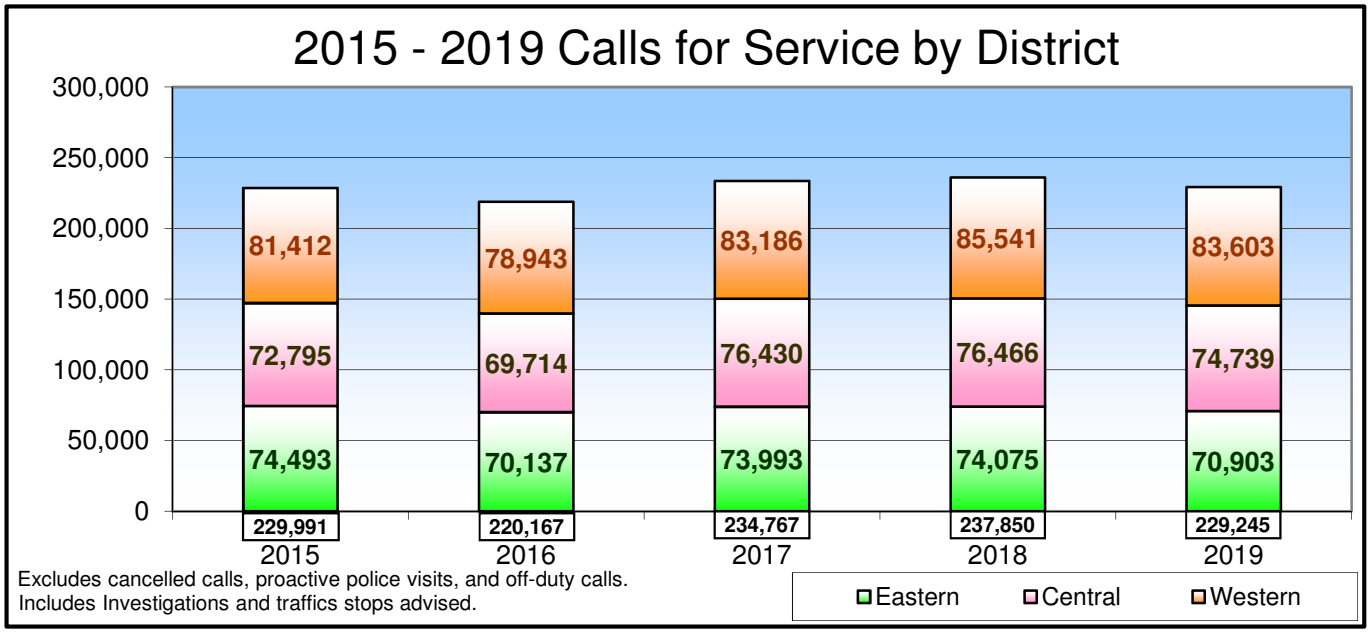

2015 - 2019 Top 20 Most Common Calls

Call Type	2015	2016	2017	2018	2019
DISORDERLY PERSONS	13299	14972	16623	17948	18707
SUSP ACTIVITY	10244	10733	11867	10538	12049
THEFT	8748	8467	8938	8899	9584
TRAFFIC ACCDNT	9458	9778	9793	9707	9328
ALARMS	6760	6843	6833	6954	7481
911 HANGUP	5926	6171	6160	6473	7207
MISC-RCS	4921	5396	6038	6276	6865
OTHER VIOLATION	4610	4940	4867	3910	5130
DISTURB CALLS	6329	5676	5458	4425	4667
ASSIST CALLS	4333	4471	4609	3890	4371
ASSIST FIRE AMB	3257	3796	3818	3900	4161
INVESTIGATE	8204	9840	10831	3737	3659
AUTO THEFT	2565	2802	2965	3141	3403
DANG CONDITIONS	2751	3528	4236	2826	3009
CRIMINAL DAMAGE	2878	2938	2925	2895	2979
DOMESTICS	2870	2468	2486	2452	2394
BURGLARY	2454	2545	2421	2226	2378
HARASSMENT	2611	2468	2412	2318	2301
FRAUD	1949	2258	2243	2191	2295
FIGHTS	4444	4143	3532	2432	2292

Part 1 and Selected Statistics

Page	Statistic
6	2015-2019 Part 1 Offenses
6	2015-2019 Cases Cleared by Arrest
7	Homicide
8	Rape
9	Robbery
10	Aggravated Assault
11	Theft
12	Motor Vehicle Theft
13	Commercial Burglary
14	Residential Burglary
15	Arson
16	Quality of Life
17	Narcotics
18	Weapon Discharge
19	Domestics

2015 - 2019 Part I Offenses

Totals reflect counts of Homicide, Rape, and Aggravated Assault victims.

PART 1	2015	2016	2017	2018	2019	% CHANGE '15 / '19	% CHANGE '18 / '19
Homicide *	16	19	22	15	30	87.5%	100.0%
Rape	204	184	217	277	236	15.7%	-14.8%
Robbery	714	700	697	560	542	-24.1%	-3.2%
Aggravated Assault	1,181	1,067	1,060	1,089	946	-19.9%	-13.1%
Burglary	2,125	2,278	2,274	1,909	2,038	-4.1%	6.8%
Commercial	335	436	369	400	455	35.8%	13.8%
Residential	1,790	1,842	1,905	1,509	1,583	-11.6%	4.9%
Theft	5,997	5,659	6,577	5,877	6,751	12.6%	14.9%
Motor Vehicle Theft	1,748	1,874	2,084	2,296	2,419	38.4%	5.4%
Arson	120	109	143	110	118	-1.7%	7.3%
Crimes Against Persons **	**1,401**	**1,270**	**1,299**	**1,381**	**1,212**	**-13.5%**	**-12.2%**
Crimes Against Property ***	**10,704**	**10,620**	**11,775**	**10,752**	**11,868**	**10.9%**	**10.4%**
Total Part 1	**12,105**	**11,890**	**13,074**	**12,133**	**13,080**	**8.1%**	**7.8%**

* Homicide totals do not include justifiable incidents: 4 in 2015, 2 in 2016, 2 in 2017, 2 in 2018, 2 in 2019.
** Includes Homicide, Rape, Aggravated Assault.
*** Includes Robbery, Burglary, Theft, Motor Vehicle Theft, Arson.

2015 - 2019 Part I Cases % Cleared by Arrest

Totals reflects a count of cases that ended in an arrest. This is not a count of total arrests made.

PART 1	2015	2016	2017	2018	2019	% CHANGE '15 / '19	% CHANGE '18 / '19
Homicide	81.3%	73.7%	81.8%	86.7%	70.0%	-13.8%	-19.2%
Rape	12.3%	16.3%	15.7%	20.2%	28.0%	128.2%	38.3%
Robbery	12.7%	12.3%	14.8%	26.8%	21.2%	66.5%	-20.8%
Aggravated Assault	35.6%	30.2%	35.3%	41.4%	36.3%	2.0%	-12.5%
Burglary	7.8%	7.2%	7.3%	8.6%	9.3%	18.7%	7.3%
Commercial	not avail.	not avail.	not avail.	not avail.	not avail.	not avail.	not avail.
Residential	not avail.	not avail.	not avail.	not avail.	not avail.	not avail.	not avail.
Theft	25.2%	22.4%	22.9%	16.6%	14.6%	-42.1%	-12.1%
Motor Vehicle Theft	10.8%	7.8%	6.8%	11.0%	9.5%	-12.1%	-13.4%
Arson	6.7%	4.6%	4.2%	8.2%	6.8%	1.7%	-17.1%
Crimes Against Persons **	**32.7%**	**28.8%**	**32.8%**	**37.7%**	**35.5%**	**8.5%**	**-5.8%**
Crimes Against Property ***	**18.4%**	**15.7%**	**16.3%**	**14.4%**	**12.9%**	**-29.9%**	**-10.8%**
Total Part 1	**20.0%**	**17.1%**	**18.0%**	**17.1%**	**15.0%**	**-25.2%**	**-12.3%**

Homicide

Definition: The willful killing of one human being by another.

Homicide by Year	2010	2011	2012	2013	2014	2015	2016	2017	2018	2019
Homicides	17	8	15	14	11	16	19	22	15	30
Justifiable *	2	0	3	1	2	4	2	2	2	2
Total	19	8	18	15	13	20	21	24	17	32

*Justifiable homicides are defined by the FBI as (1) The killing of a felon by a peace officer in the line of duty or (2) The killing of a felon, during the commission of a felony, by a private citizen.

Homicide by Type	2015	%	2016	%	2017	%	2018	%	2019	%
Firearm	12	75.0%	13	68.4%	17	77.3%	11	73.3%	27	90.0%
Knife	3	18.8%	3	15.8%	1	4.5%	2	13.3%	0	0.0%
Hands/Other	1	6.3%	3	15.8%	4	18.2%	2	13.3%	3	10.0%
Total	**16**	**100%**	**19**	**100%**	**22**	**100%**	**15**	**100%**	**30**	**100%**

Homicide by District	2015	%	2016	%	2017	%	2018	%	2019	%
Western	4	25.0%	10	52.6%	7	31.8%	3	20.0%	11	36.7%
Central	2	12.5%	5	26.3%	6	27.3%	3	20.0%	9	30.0%
Eastern	10	62.5%	4	21.1%	9	40.9%	9	60.0%	10	33.3%
Total	**16**	**100%**	**19**	**100%**	**22**	**100%**	**15**	**100%**	**30**	**100%**

Homicide by Month

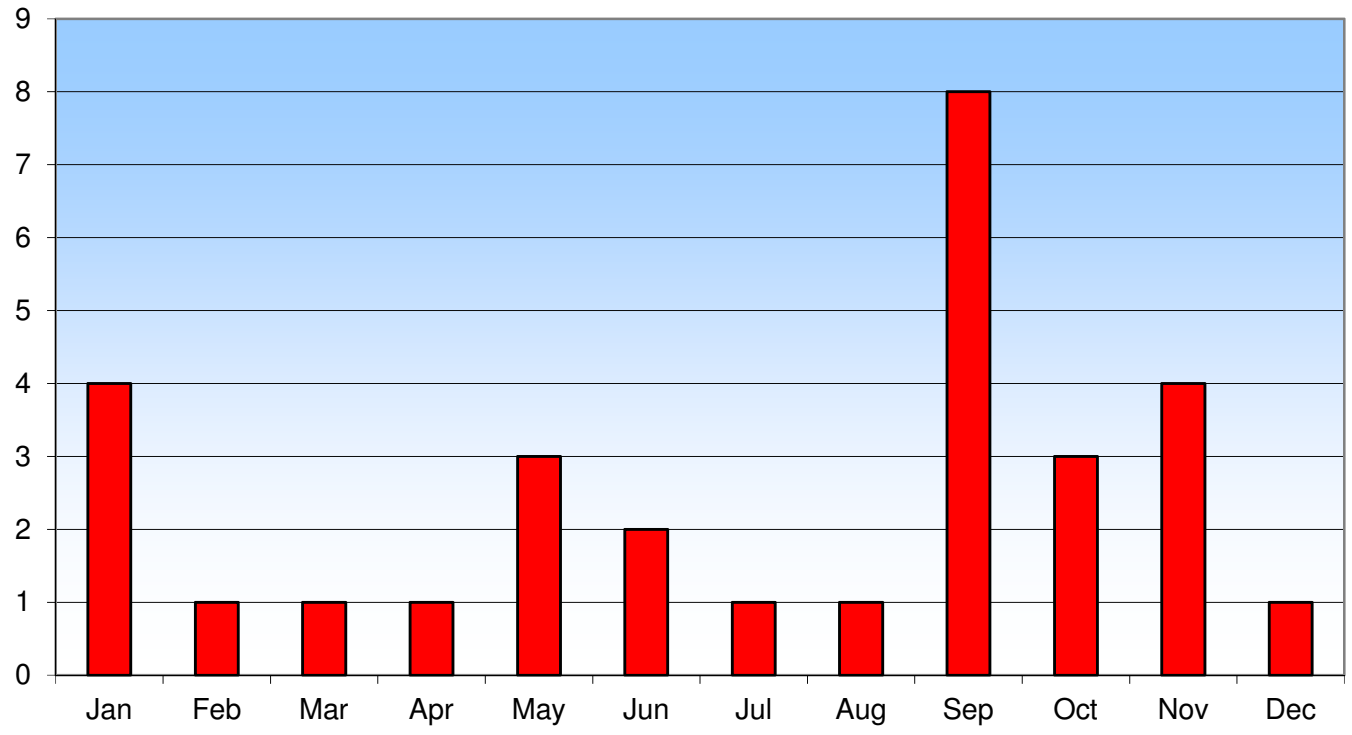

For more information about Saint Paul Homicide offenses, see the map on page 35.

Rape

Definition: Penetration, no matter how slight, of the vagina or anus with any body part or object, or oral penetration by a sex organ of another person without consent of the victim.

Rape by Type

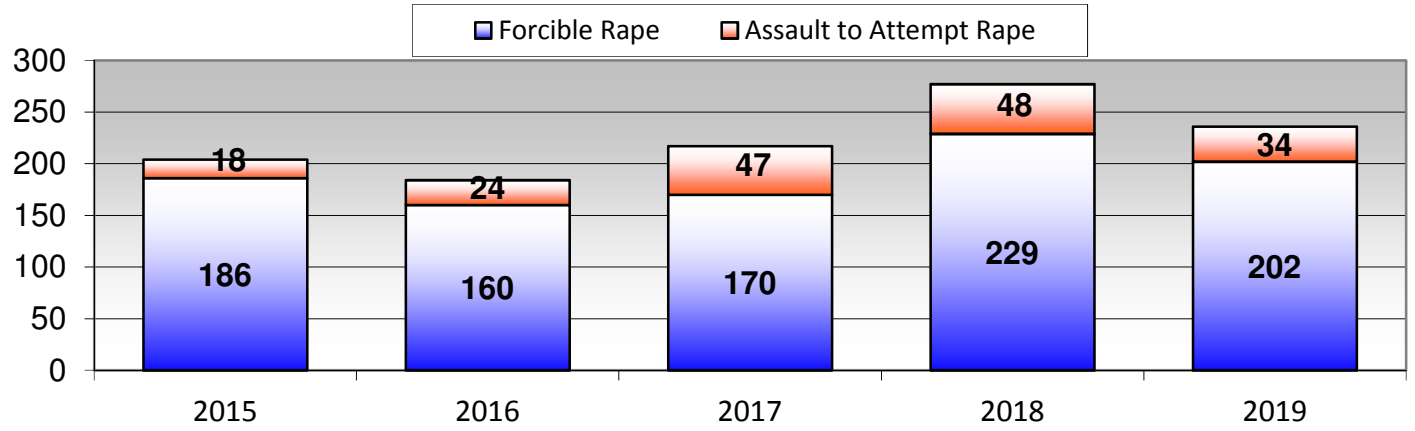

Rape by District

	2015	%	2016	%	2017	%	2018	%	2019	%
Western	59	28.9%	68	37.0%	72	33.2%	82	29.6%	73	30.9%
Central	75	36.8%	54	29.3%	71	32.7%	95	34.3%	84	35.6%
Eastern	70	34.3%	62	33.7%	74	34.1%	100	36.1%	79	33.5%
Other / Unk	0	0.0%	0	0.0%	0	0.0%	0	0.0%	0	0.0%
Total	**204**	**100%**	**184**	**100%**	**217**	**100%**	**277**	**100%**	**236**	**100%**

Rape by Month

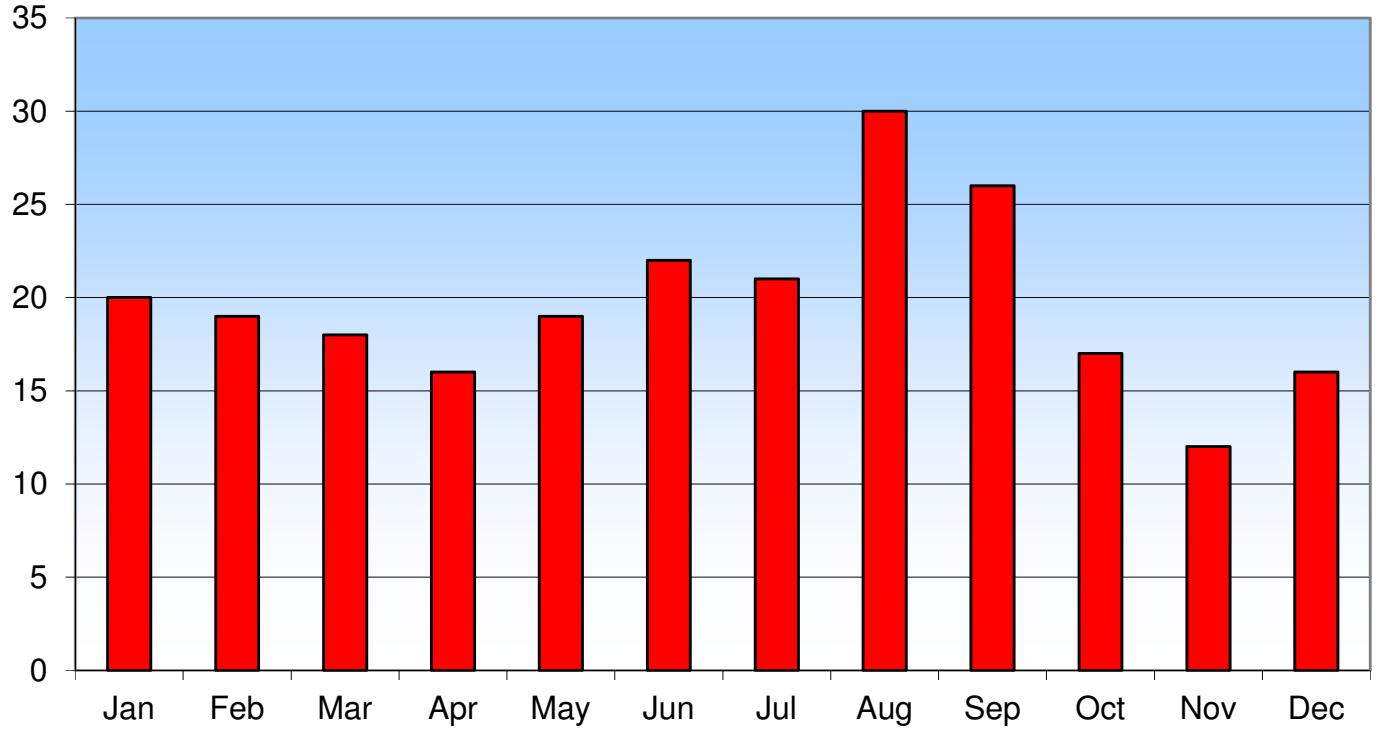

For more information about Saint Paul Rape offenses, see the map on page 36.

Robbery

Definition: Taking or attempting to take anything of value from care, custody, or control of a person / persons by force or threat of force or violence and / or by putting the victim in fear.

Robbery by Type

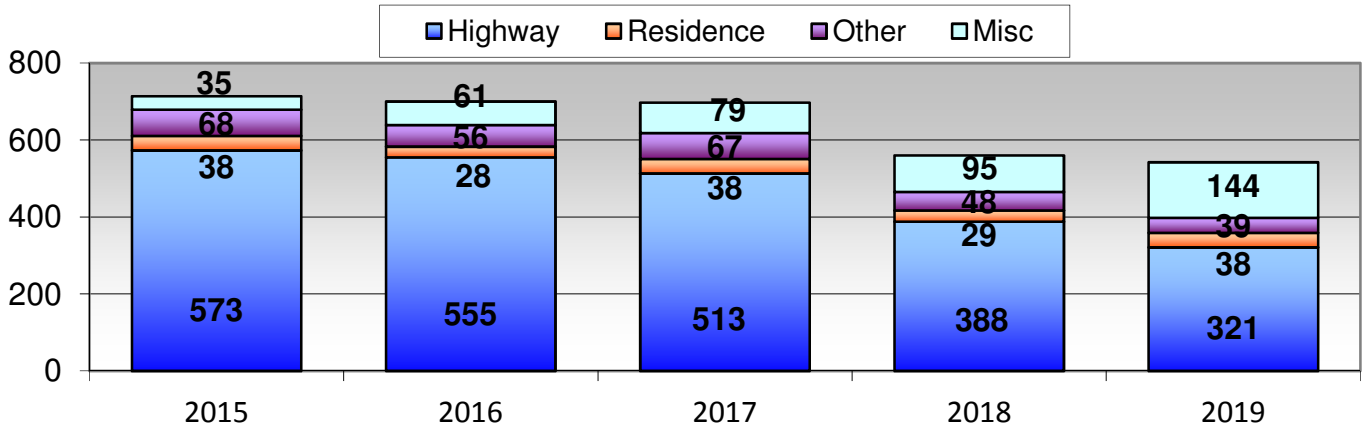

Robbery by District

	2015	%	2016	%	2017	%	2018	%	2019	%
Western	261	36.6%	287	41.0%	228	32.7%	214	38.2%	220	40.6%
Central	212	29.7%	210	30.0%	229	32.9%	172	30.7%	163	30.1%
Eastern	241	33.8%	203	29.0%	240	34.4%	174	31.1%	159	29.3%
Other / Unk	0	0.0%	0	0.0%	0	0.0%	0	0.0%	0	0.0%
Total	**714**	**100%**	**700**	**100%**	**697**	**100%**	**560**	**100%**	**542**	**100%**

Robbery by Month

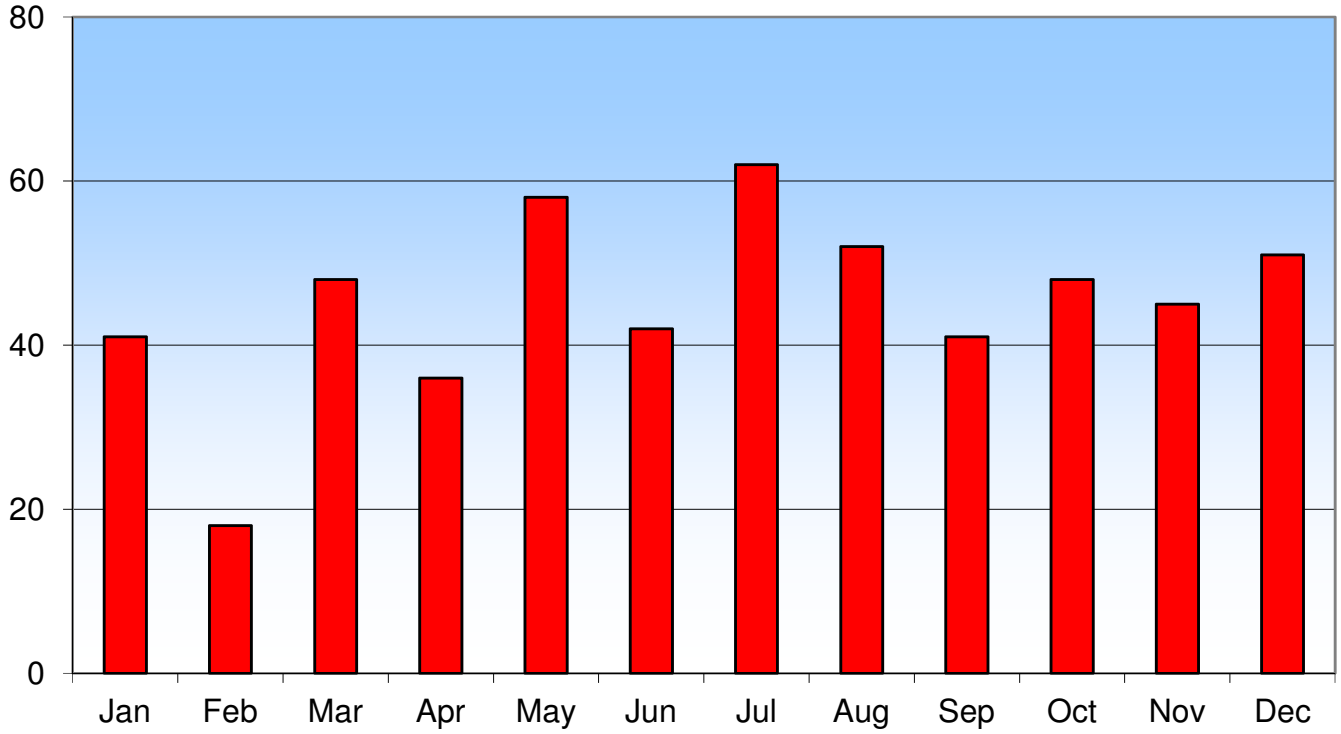

For more information about Saint Paul Robbery incidents, see the map on page 37.

Aggravated Assault

Definition: Attack by one person upon another for the purpose of inflicting severe or aggravated bodily injury.

Aggravated Assault by Type

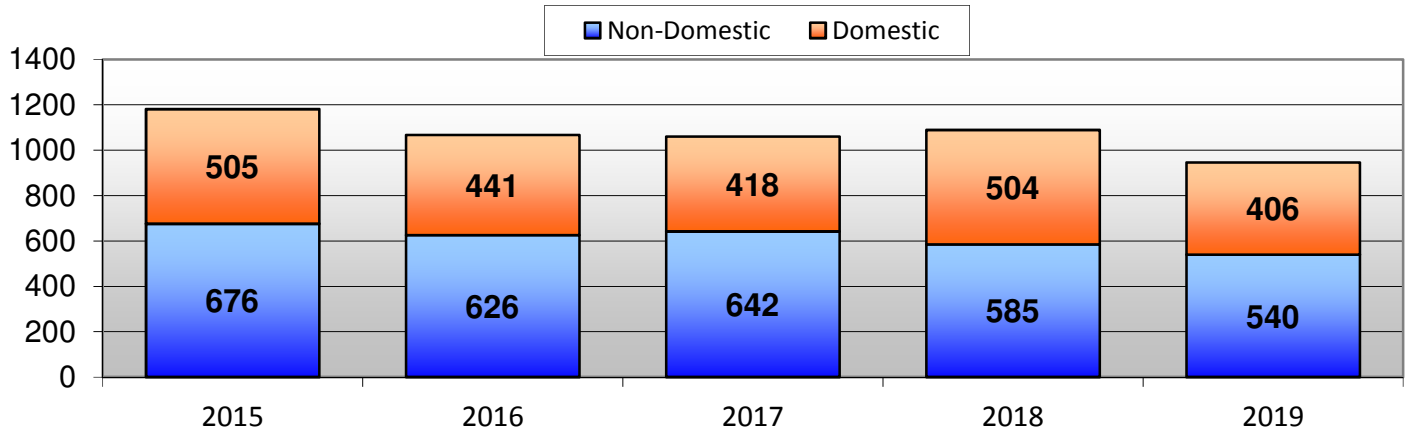

Aggravated Assault by District

	2015	%	2016	%	2017	%	2018	%	2019	%
Western	288	24.4%	264	24.7%	263	24.8%	316	29.0%	266	28.1%
Central	344	29.1%	368	34.5%	320	30.2%	335	30.8%	302	31.9%
Eastern	549	46.5%	435	40.8%	477	45.0%	438	40.2%	378	40.0%
Other / Unk	0	0.0%	0	0.0%	0	0.0%	0	0.0%	0	0.0%
Total	**1181**	**100%**	**1067**	**100%**	**1060**	**100%**	**1089**	**100%**	**946**	**100%**

Aggravated Assault by Month

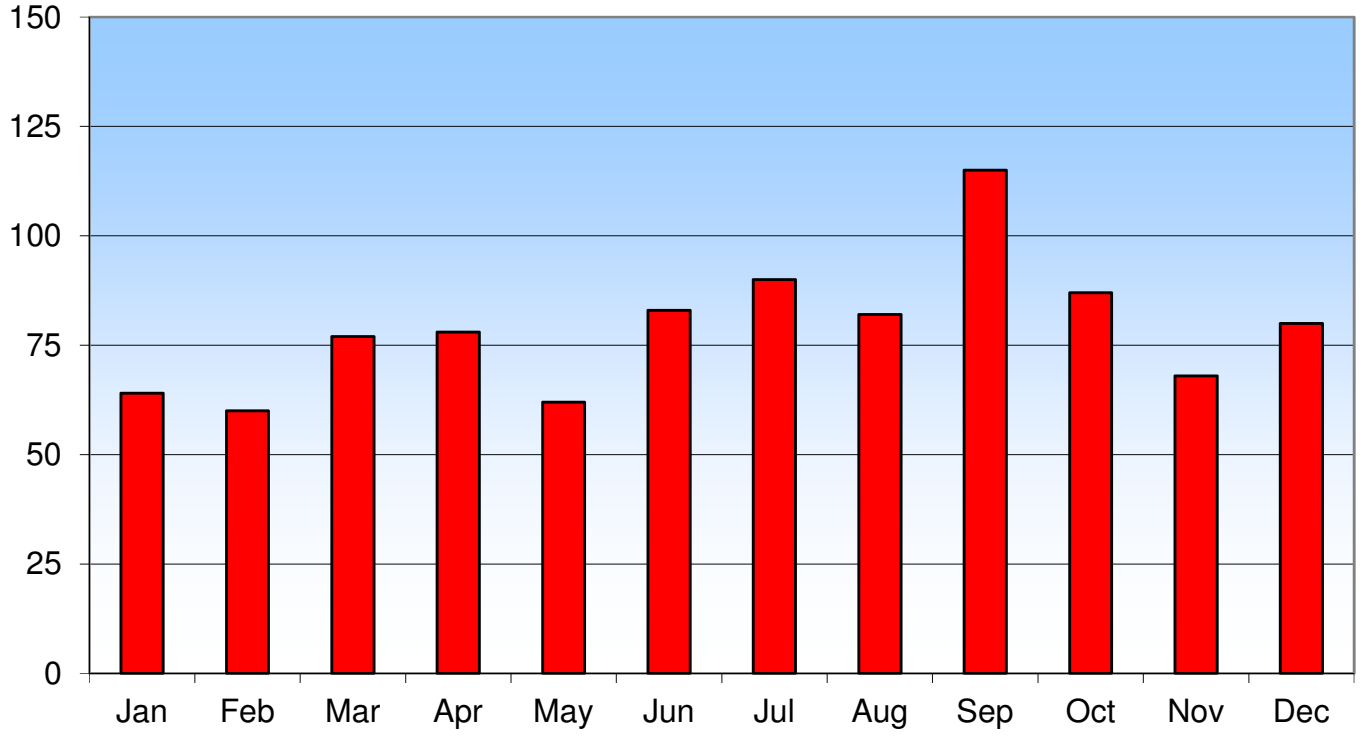

For more information about Saint Paul Aggravated Assault offenses, see the map on page 38.

Theft

Definition: Unlawful taking of property from the possession of another.

Theft by Type

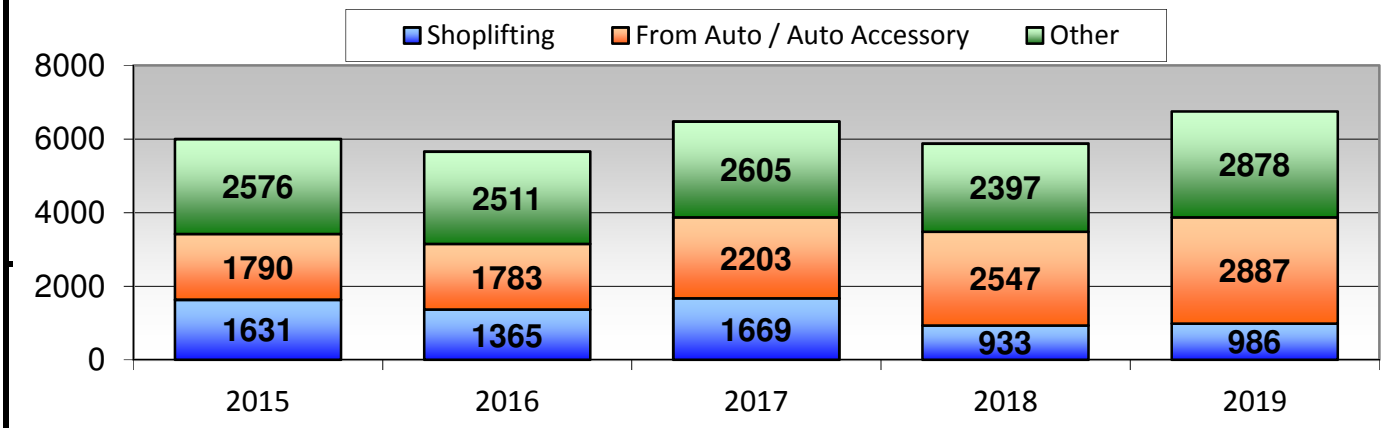

Theft by District

	2015	%	2016	%	2017	%	2018	%	2019	%
Western	3347	55.8%	3122	55.2%	3604	54.8%	3098	52.7%	3834	56.8%
Central	1215	20.3%	1256	22.2%	1531	23.3%	1455	24.8%	1415	21.0%
Eastern	1435	23.9%	1281	22.6%	1442	21.9%	1324	22.5%	1502	22.2%
Other / Unk	0	0.0%	0	0.0%	0	0.0%	0	0.0%	0	0.0%
Total	**5997**	**100%**	**5659**	**100%**	**6577**	**100%**	**5877**	**100%**	**6751**	**100%**

Theft by Month

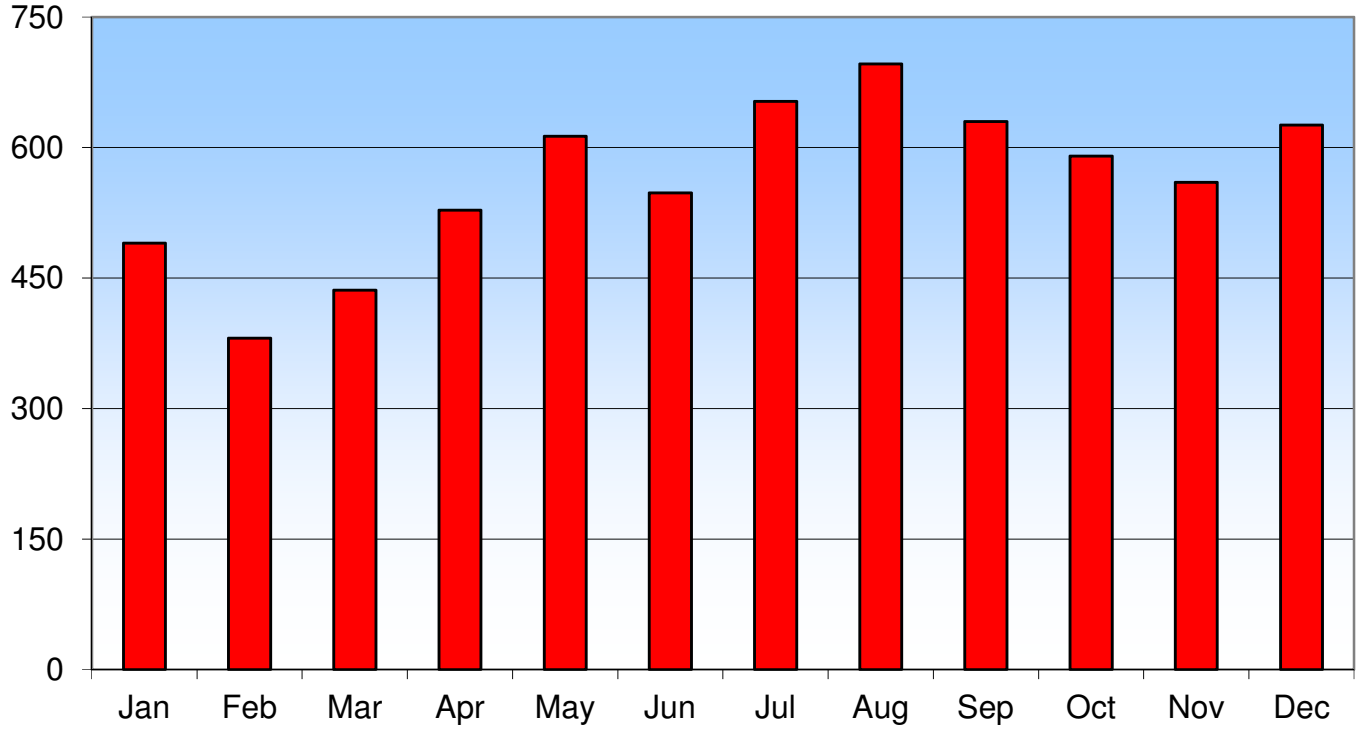

For more information about Saint Paul Theft incidents, see the map on page 39.

Motor Vehicle Theft

Definition: Theft or attempted theft of a motor vehicle.

Motor Vehicle Theft by Type

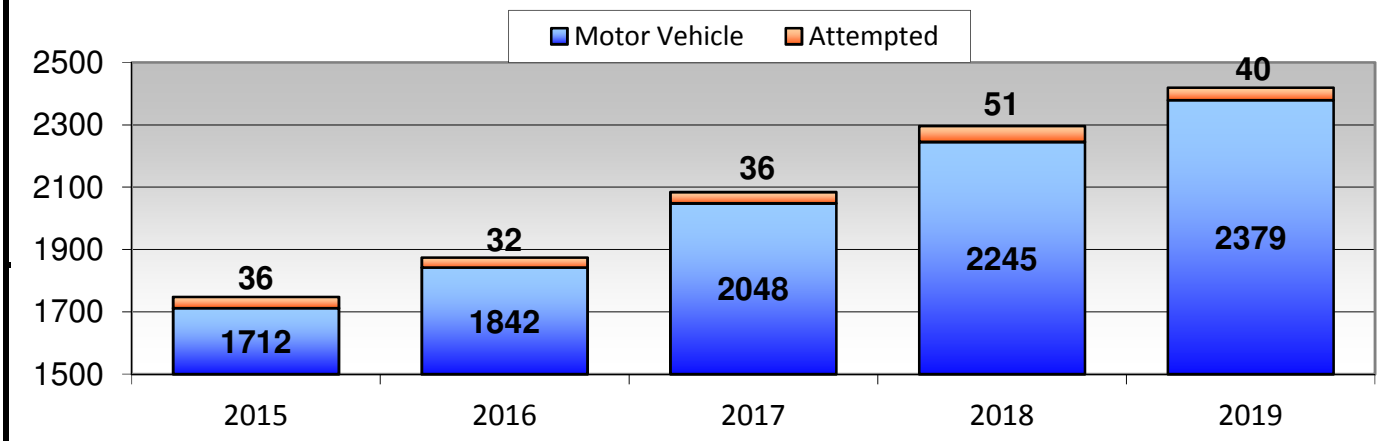

Motor Vehicle Theft by District

	2015	%	2016	%	2017	%	2018	%	2019	%
Western	554	31.7%	633	33.8%	647	31.0%	769	33.5%	932	38.5%
Central	426	24.4%	450	24.0%	570	27.4%	564	24.6%	595	24.6%
Eastern	768	43.9%	791	42.2%	865	41.5%	963	41.9%	892	36.9%
Other / Unk	0	0.0%	0	0.0%	2	0.1%	0	0.0%	0	0.0%
Total	**1748**	**100%**	**1874**	**100%**	**2084**	**100%**	**2296**	**100%**	**2419**	**100%**

Motor Vehicle Theft by Month

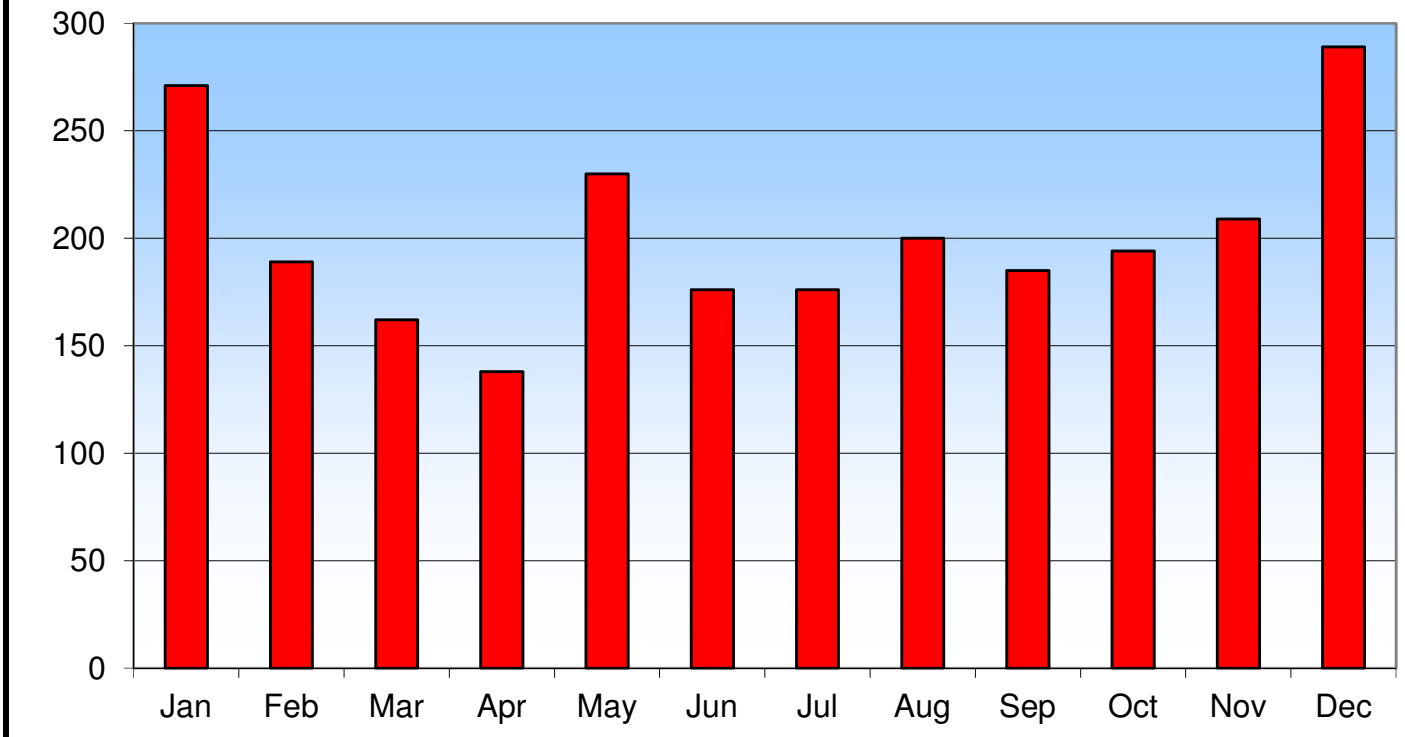

For more information about Saint Paul Motor Vehicle Theft incidents, see the map on page 40.

Commercial Burglary

Definition: Unlawful entry of a commercial structure to commit a felony or theft.

Commercial Burglary by Type

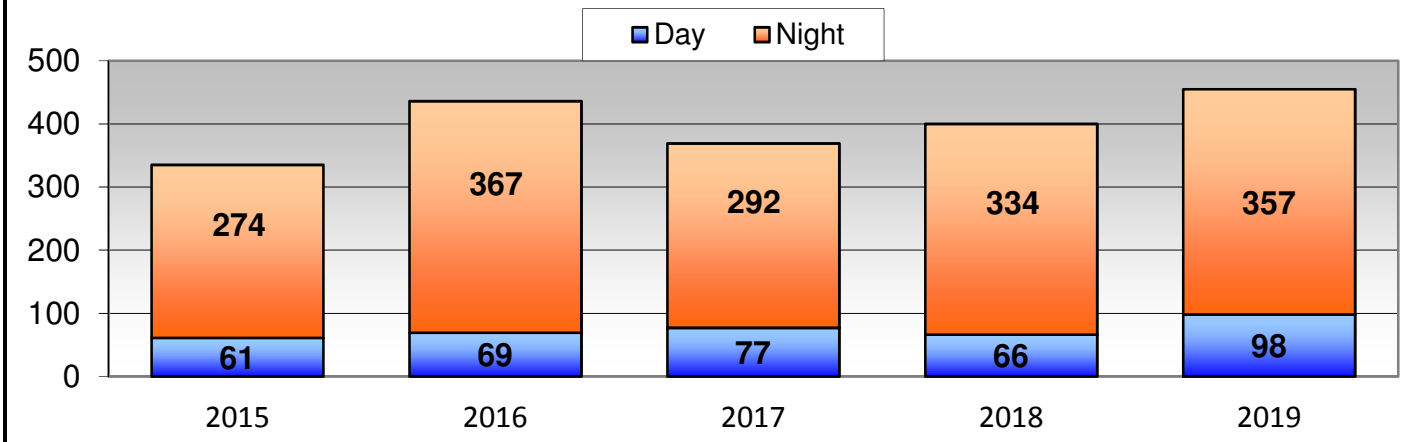

Commercial Burglary by District

	2015	%	2016	%	2017	%	2018	%	2019	%
Western	166	49.6%	258	59.2%	180	48.8%	250	62.5%	275	60.4%
Central	105	31.3%	111	25.5%	118	32.0%	94	23.5%	120	26.4%
Eastern	64	19.1%	67	15.4%	71	19.2%	56	14.0%	60	13.2%
Other / Unk	0	0.0%	0	0.0%	0	0.0%	0	0.0%	0	0.0%
Total	**335**	**100%**	**436**	**100%**	**369**	**100%**	**400**	**100%**	**455**	**100%**

Commercial Burglary by Month

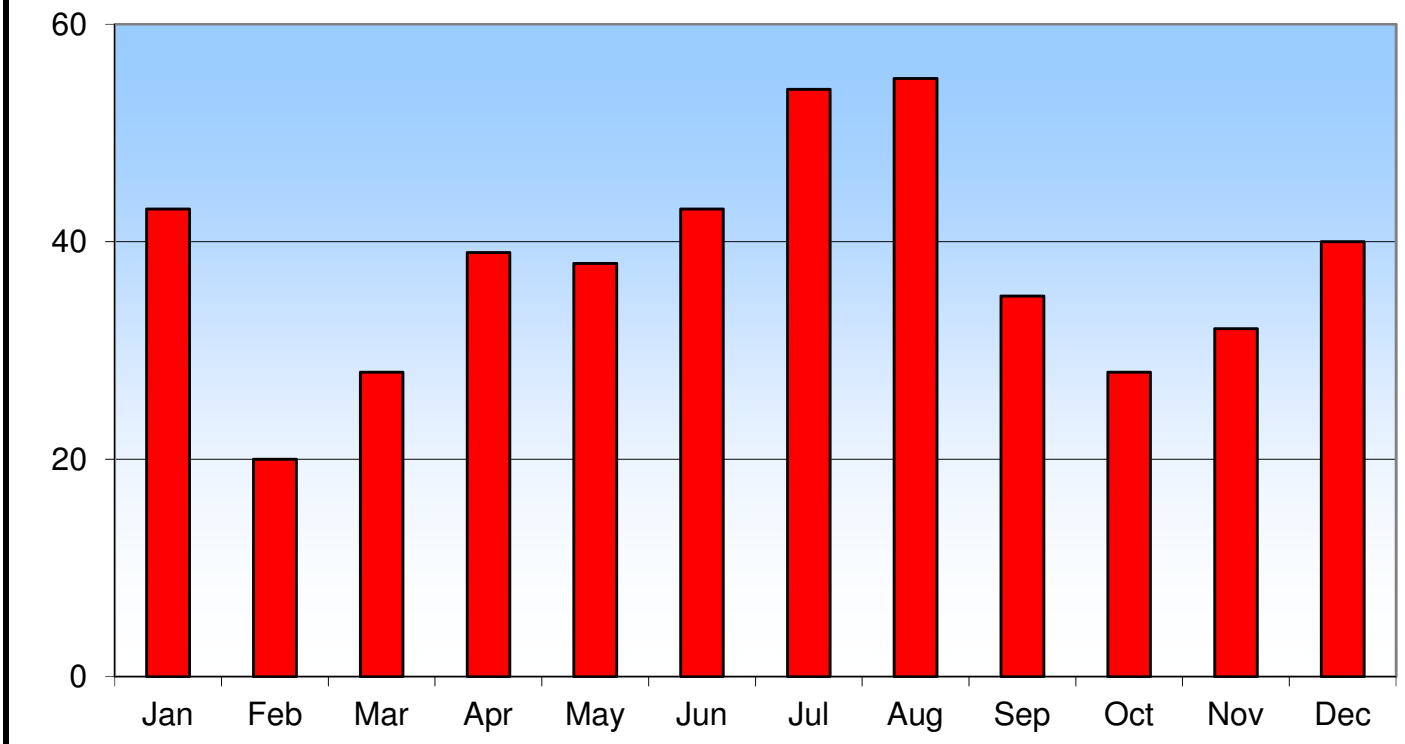

For more information about Saint Paul Commercial Burglary incidents, see the map on page 41.

Residential Burglary

Definition: Unlawful entry of a residential structure to commit a felony or theft.

Residential Burglary by Type

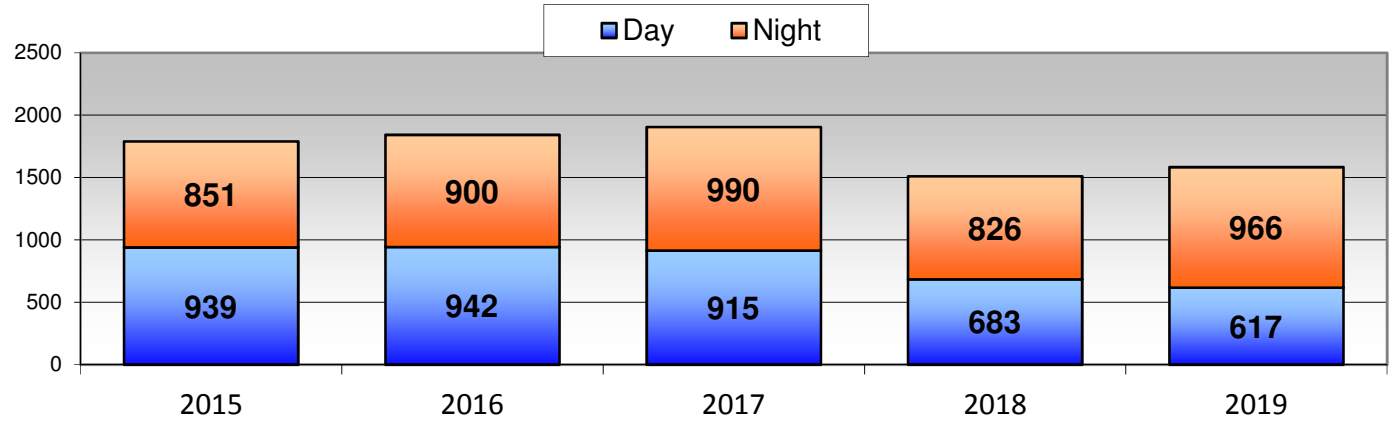

Residential Burglary by District

	2015	%	2016	%	2017	%	2018	%	2019	%
Western	877	49.0%	939	51.0%	902	47.3%	781	51.8%	871	55.0%
Central	320	17.9%	317	17.2%	328	17.2%	277	18.4%	258	16.3%
Eastern	593	33.1%	586	31.8%	675	35.4%	451	29.9%	454	28.7%
Other / Unk	0	0.0%	0	0.0%	0	0.0%	0	0.0%	0	0.0%
Total	**1790**	**100%**	**1842**	**100%**	**1905**	**100%**	**1509**	**100%**	**1583**	**100%**

Residential Burglary by Month

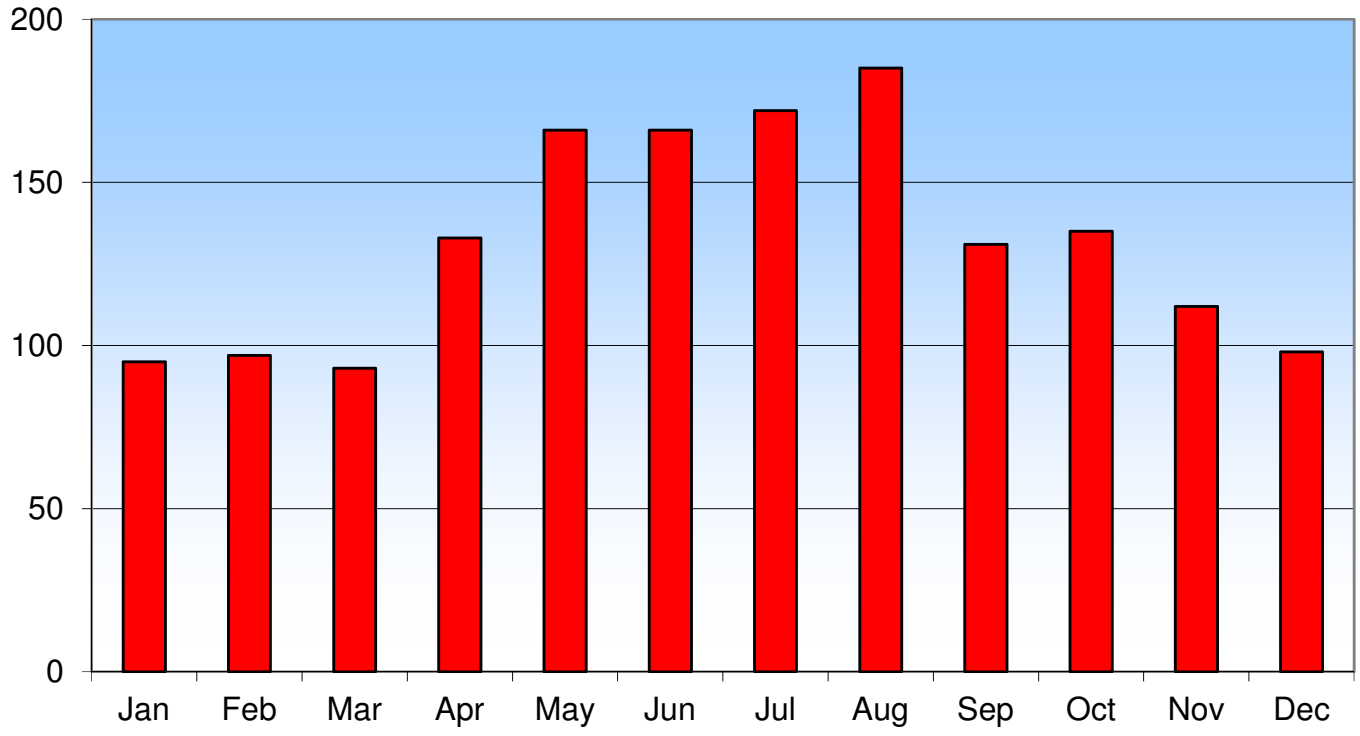

For more information about Saint Paul Residential Burglary incidents, see the map on page 42.

Arson

Definition: Willful or malicious burning or attempt to burn property of another.

Arson by Year

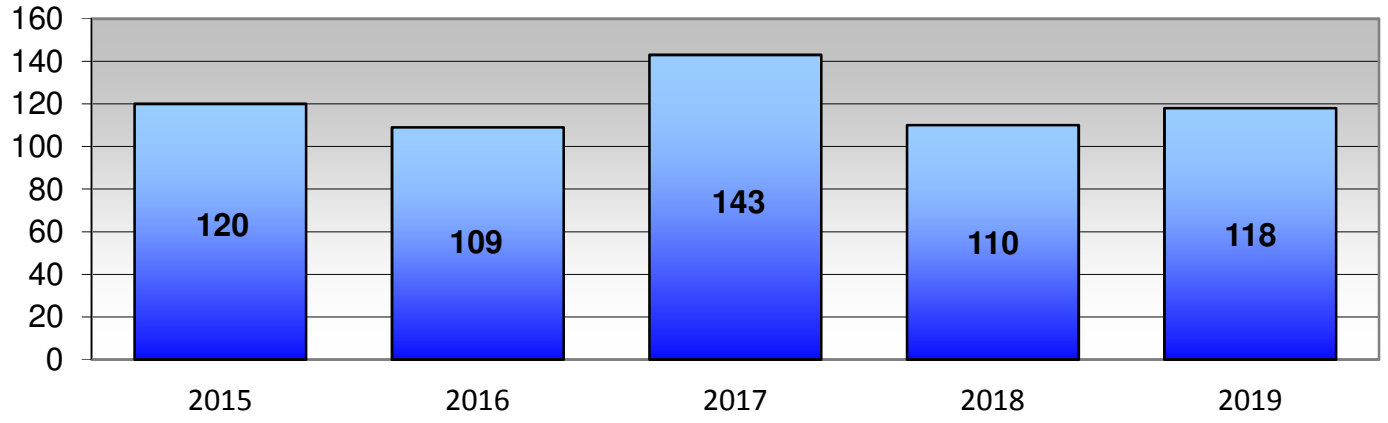

Arson by District

	2015	%	2016	%	2017	%	2018	%	2019	%
Western	37	30.8%	31	28.4%	44	30.8%	40	36.4%	36	30.5%
Central	40	33.3%	23	21.1%	41	28.7%	26	23.6%	43	36.4%
Eastern	43	35.8%	55	50.5%	58	40.6%	44	40.0%	39	33.1%
Other / Unk	0	0.0%	0	0.0%	0	0.0%	0	0.0%	0	0.0%
Total	**120**	**100%**	**109**	**100%**	**143**	**100%**	**110**	**100%**	**118**	**100%**

Arson by Month

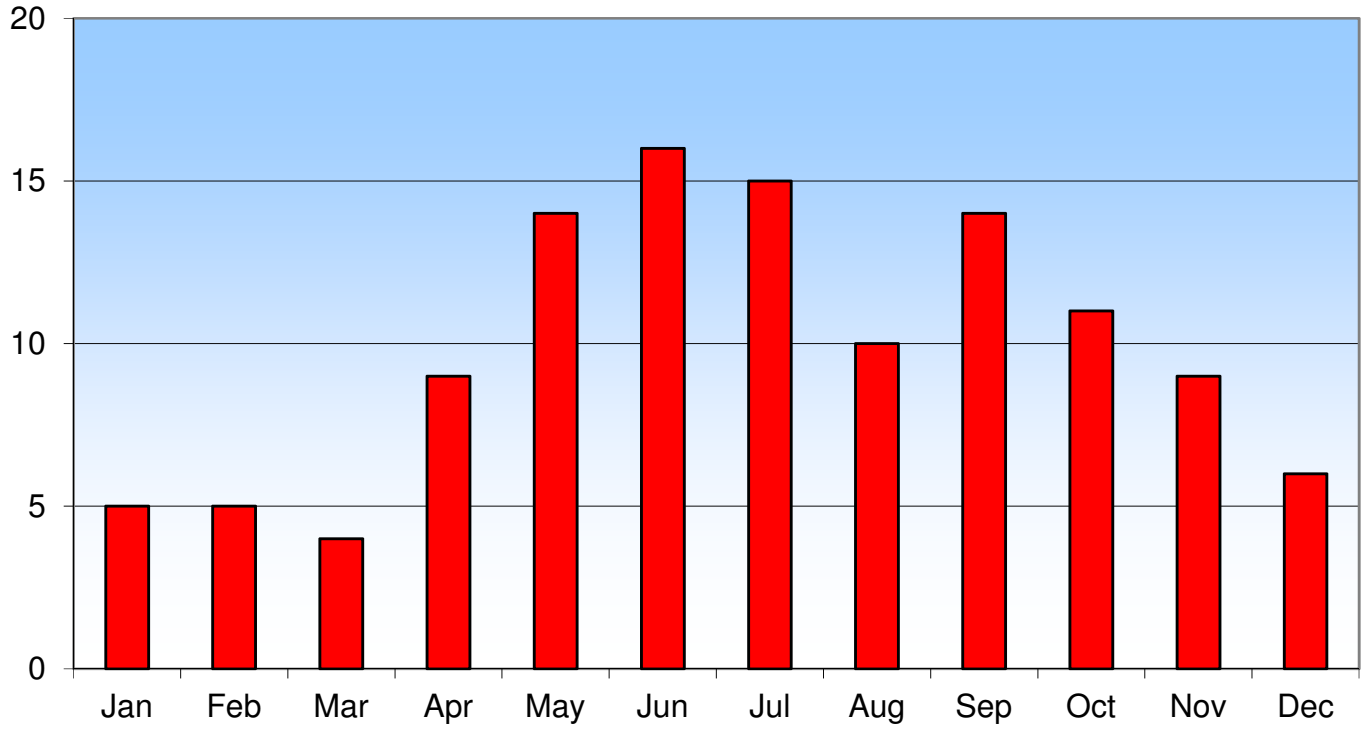

For more information about Saint Paul Arson incidents, see the map on page 43.

Quality of Life

Definition: Commonly refered to as 'nusiance crimes'. These are violations that left unchecked, may negatively impact the quality of life of an area.

Quality of Life by Year

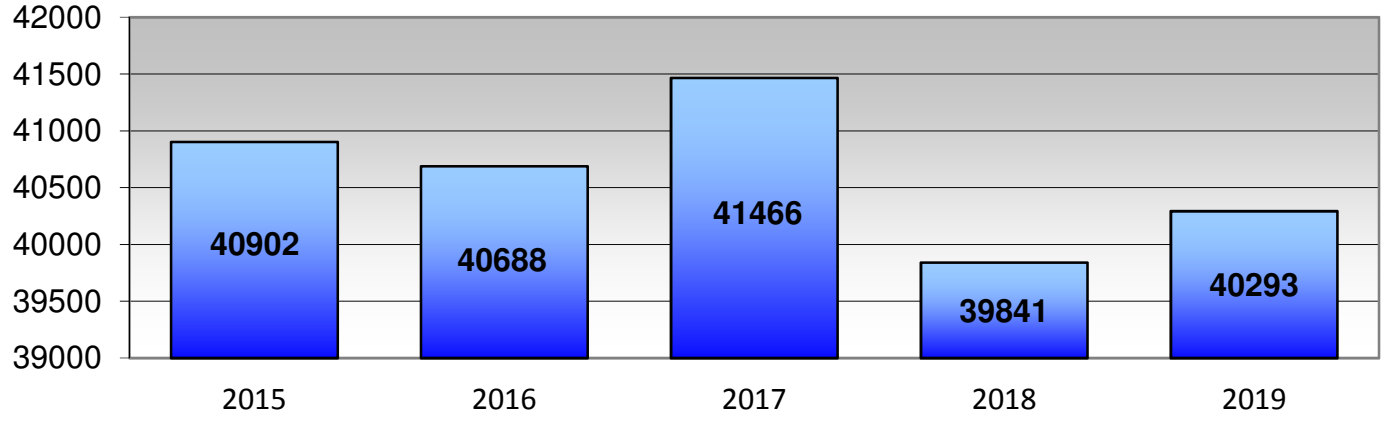

Quality of Life by District

	2015	%	2016	%	2017	%	2018	%	2019	%
Western	13718	33.5%	13769	33.8%	13768	33.2%	13785	34.6%	14105	35.0%
Central	14120	34.5%	14072	34.6%	14781	35.6%	14342	36.0%	14630	36.3%
Eastern	13068	31.9%	12847	31.6%	12917	31.2%	11714	29.4%	11558	28.7%
Other / Unk	0	0.0%	0	0.0%	0	0.0%	0	0.0%	0	0.0%
Total	**40906**	**100%**	**40688**	**100%**	**41466**	**100%**	**39841**	**100%**	**40293**	**100%**

Quality of Life by Month

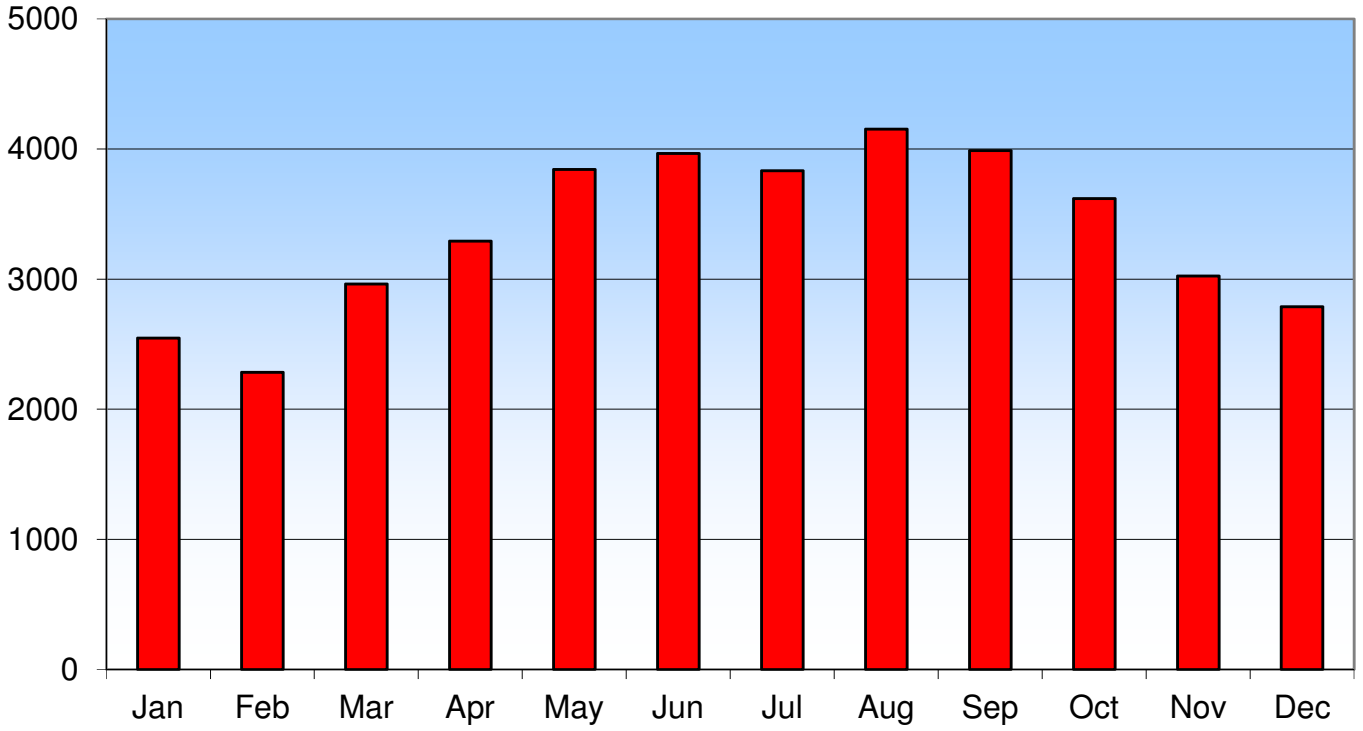

For more information about Saint Paul Quality of Life Calls incidents, see the map on page 34.

Narcotics

Definition: State and/or local offenses relating to the unlawful possession, sale, use, growing, and manufacturing of narcotic drugs.

Narcotics by Year

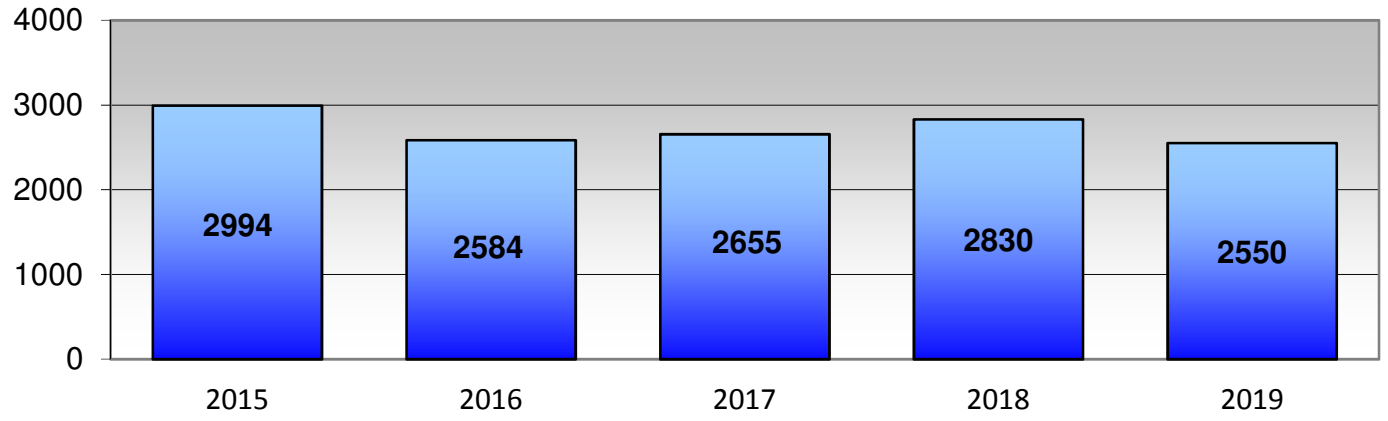

Narcotics by District

	2015	%	2016	%	2017	%	2018	%	2019	%
Western	832	27.8%	855	33.1%	848	31.9%	801	28.3%	696	27.3%
Central	944	31.5%	833	32.2%	912	34.4%	1034	36.5%	1028	40.3%
Eastern	1218	40.7%	896	34.7%	895	33.7%	995	35.2%	826	32.4%
Other / Unk	0	0.0%	0	0.0%	0	0.0%	0	0.0%	0	0.0%
Total	**2994**	**100%**	**2584**	**100%**	**2655**	**100%**	**2830**	**100%**	**2550**	**100%**

Narcotics by Month

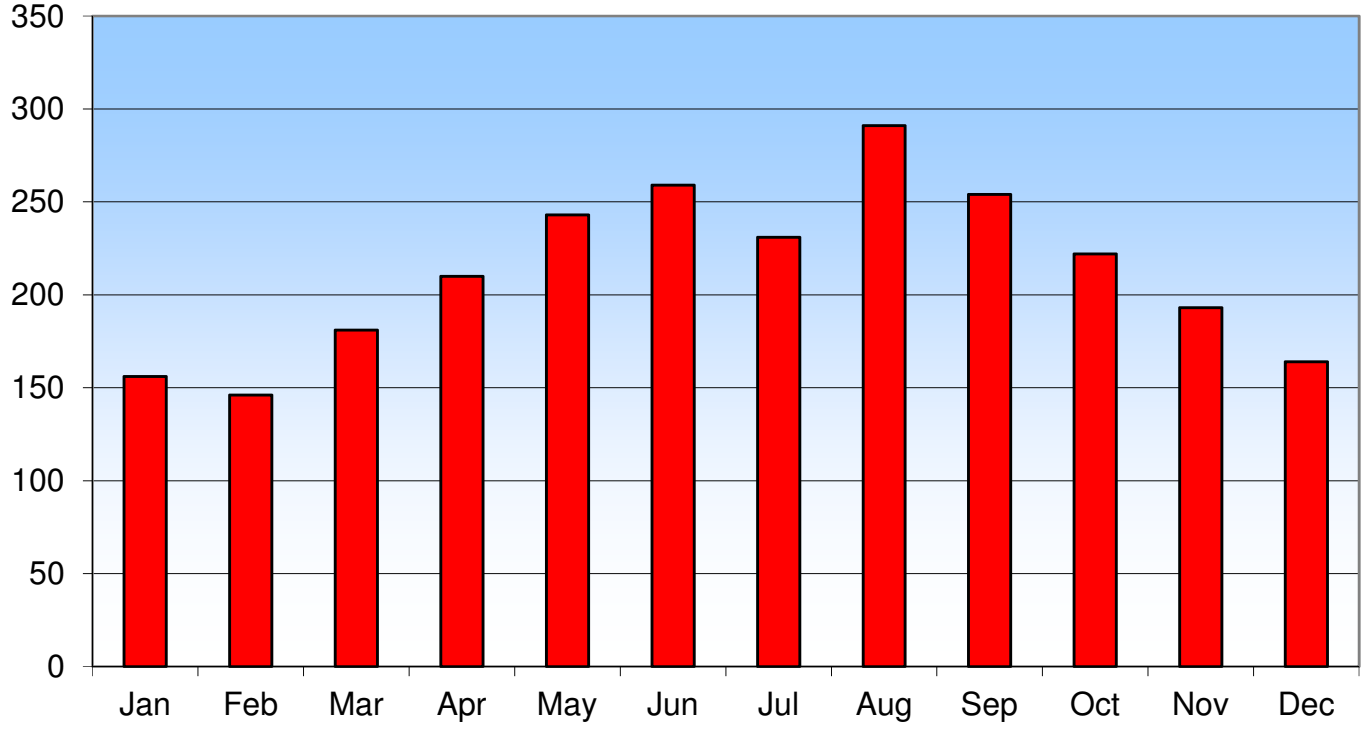

For more information about Saint Paul Narcotics calls, see the map on page 44.

Weapon Discharge

Definition: All violations of regulations or statutes controlling the using of deadly firearms.

Weapon Discharge by Year

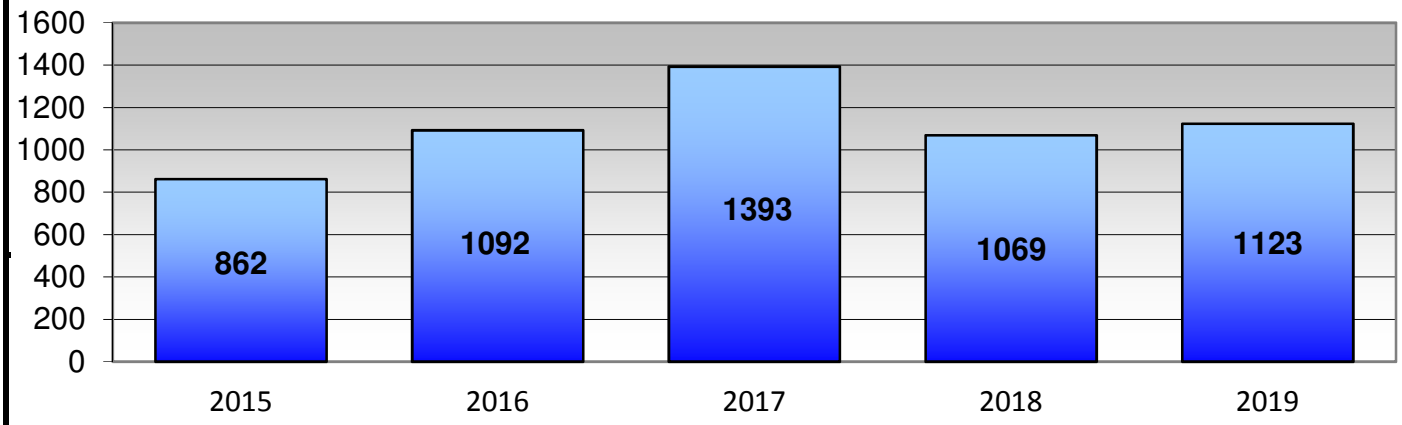

Weapon Discharge by District

	2015	%	2016	%	2017	%	2018	%	2019	%
Western	353	34.1%	382	37.7%	453	25.9%	361	33.8%	415	37.0%
Central	190	23.4%	303	24.5%	397	20.6%	310	29.0%	261	23.2%
Eastern	319	42.5%	407	37.8%	543	53.5%	398	37.2%	447	39.8%
Other / Unk	0	0.0%	0	0.0%	0	0.0%	0	0.0%	0	0.0%
Total	**862**	**100%**	**1092**	**100%**	**1393**	**100%**	**1069**	**100%**	**1123**	**100%**

Weapon Discharge by Month

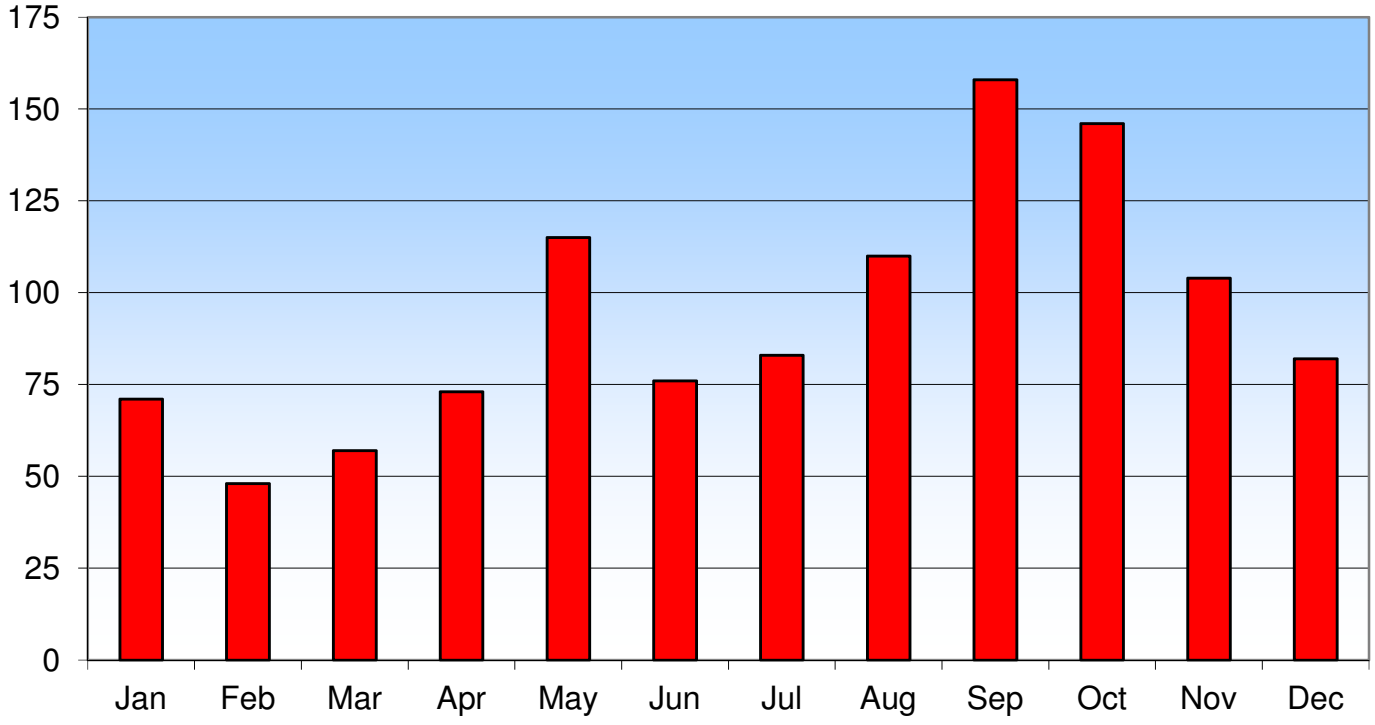

For more information about Saint Paul Weapon Discharge calls, see the map on page 45.

Domestics

Definition: Any call for service that involving persons in an intimate relationship that is determined by the caller to require police assistance.

Domestics by Year

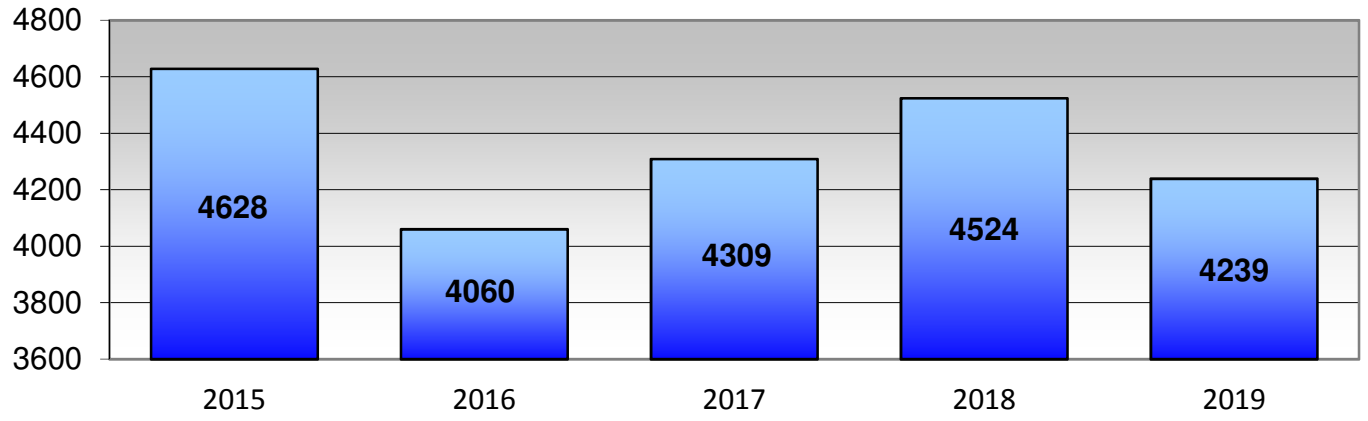

Domestics by District

	2015	%	2016	%	2017	%	2018	%	2019	%
Western	1108	23.9%	968	23.8%	1090	25.3%	972	21.5%	837	19.7%
Central	1181	25.5%	1126	27.7%	1161	26.9%	1387	30.7%	1188	28.0%
Eastern	2339	50.5%	1966	48.4%	2058	47.8%	2165	47.9%	2214	52.2%
Other / Unk	0	0.0%	0	0.0%	0	0.0%	0	0.0%	0	0.0%
Total	**4628**	**100%**	**4060**	**100%**	**4309**	**100%**	**4524**	**100%**	**4239**	**100%**

Domestics by Month

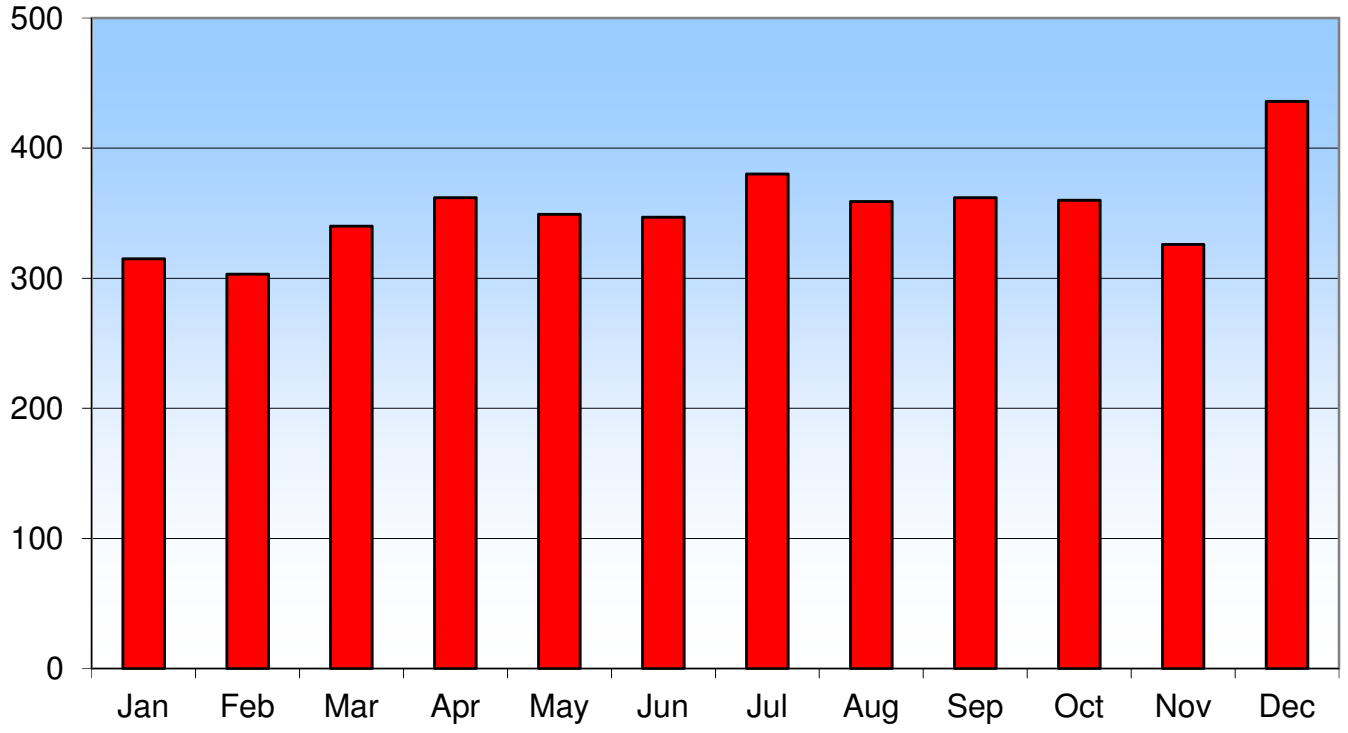

For more information about Saint Paul Domestics calls, see the map on page 47.

Arrests

Arrest totals are based on the number of individuals arrested in an incident, not the number of charges. If two or more individuals are arrested for committing the same offense, each is counted as a separate arrest.

Page	Statistic
21	2015-2019 Part 1 Adult Arrests
22	2019 Adult Arrest Totals by Category, Gender, Age

2015 - 2019 Part I Adult Arrests

PART 1	YEAR END TOTAL					% CHANGE	
	2015	2016	2017	2018	2019	'15 / '19	'18 / '19
Homicide	16	23	21	16	21	31.3%	31.3%
Male	11	20	19	16	19	72.7%	18.8%
Female	5	3	2	0	2	-60.0%	n.c.
Rape	27	16	29	16	40	48.1%	150.0%
Male	27	16	29	15	40	48.1%	166.7%
Female	0	0	0	1	0	n.c.	-100.0%
Robbery	116	99	84	74	73	-37.1%	-1.4%
Male	105	86	73	66	62	-41.0%	-6.1%
Female	11	13	11	8	11	0.0%	37.5%
Aggravated Assault	460	395	366	402	343	-25.4%	-14.7%
Male	391	330	291	336	288	-26.3%	-14.3%
Female	69	65	75	66	55	-20.3%	-16.7%
Burglary	123	159	128	106	113	-8.1%	6.6%
Male	110	130	112	95	90	-18.2%	-5.3%
Female	13	29	16	11	23	76.9%	109.1%
Theft	1,319	1,000	1,105	520	504	-61.8%	-3.1%
Male	667	540	620	289	279	-58.2%	-3.5%
Female	652	460	485	231	225	-65.5%	-2.6%
Motor Vehicle Theft	227	244	259	318	310	36.6%	-2.5%
Male	191	194	203	247	248	29.8%	0.4%
Female	36	50	56	71	62	72.2%	-12.7%
Arson	3	6	3	5	9	200.0%	80.0%
Male	3	5	2	3	5	66.7%	66.7%
Female	0	1	1	2	4	n.c.	100.0%
Crimes Against Persons *	**503**	**434**	**416**	**434**	**404**	**-19.7%**	**-6.9%**
Male	429	366	339	367	347	-19.1%	-5.4%
Female	74	68	77	67	57	-23.0%	-14.9%
Crimes Against Property **	**1,788**	**1,508**	**1,579**	**1,023**	**1,009**	**-43.6%**	**-1.4%**
Male	1,076	955	1,010	700	684	-36.4%	-2.3%
Female	712	553	569	323	325	-54.4%	0.6%
Total Part 1	**2,291**	**1,942**	**1,995**	**1,457**	**1,413**	**-38.3%**	**-3.0%**
Male	1,505	1,321	1,349	1,067	1,031	-31.5%	-3.4%
Female	786	621	646	390	382	-51.4%	-2.1%

n.c. = Not Calculable

* Includes Homicide, Rape, Aggravated Assault.

** Includes Robbery, Burglary, Theft, Motor Vehicle Theft, Arson.

2019 SPPD Adult Arrest Totals

Offense	Total	Gender		Age							
		M	F	18-19	20-24	25-29	30-34	35-39	40-44	45-49	50+
Homicide	20	18	2	3	2	6	3	6	0	0	0
Manslaughter	1	1	0	0	0	1	0	0	0	0	0
Rape	40	40	0	2	5	7	8	2	3	5	8
Robbery	73	62	11	23	9	16	12	6	3	0	4
Agg Assault	343	288	55	27	53	75	63	46	23	15	41
Burglary	113	90	23	8	15	16	27	19	13	4	11
Theft	504	279	225	33	73	76	78	59	61	42	82
MV Theft	310	248	62	35	68	51	71	53	15	6	11
Arson	9	5	4	0	1	0	5	0	2	1	0
Total Part 1	1,413	1,031	382	131	226	248	267	191	120	73	157
Vandalism	129	98	31	9	20	26	31	16	8	5	14
Weapons	214	197	17	43	64	40	31	19	11	3	3
Narcotics	793	627	166	48	145	164	169	103	62	43	59
DUI	492	365	127	17	67	112	81	62	50	25	78
Other Assaults	624	513	111	20	100	113	111	84	63	50	83
Forgery/Counterfeit	22	12	10	2	3	5	2	2	3	2	3
Fraud	202	141	61	13	36	54	38	23	19	6	13
Stolen Property	16	12	4	1	1	5	4	1	2	1	1
Prostitution	0	0	0	0	0	0	0	0	0	0	0
Other Sex Offenses	107	106	1	1	12	13	24	17	16	7	17
Embezzlement	0	0	0	0	0	0	0	0	0	0	0
Gambling	3	3	0	2	1	0	0	0	0	0	0
Against Family	277	245	32	16	48	34	55	47	30	15	32
Liquor Laws	76	58	18	3	2	6	6	8	8	12	31
Disorderly Conduct	107	92	15	3	9	22	15	18	9	13	18
Vagrancy/Loitering	0	0	0	0	0	0	0	0	0	0	0
Other Offenses*	2,147	1709	438	101	304	374	417	301	224	142	284
Total	6,622	5,209	1,413	410	1,038	1,216	1,251	892	625	397	793

* 'Other Offenses' includes 91 uncategorized offenses, excluding traffic violations.

2019 Arrests by Gender:			
	Part 1	Other	Total
Male:	73.0%	80.2%	78.7%
Female:	27.0%	19.8%	21.3%

2019 Arrests by Age:			
	Part 1	Other	Total
18-19	9.3%	5.4%	6.2%
20-24	16.0%	15.6%	15.7%
25-29	17.6%	18.6%	18.4%
30-34	18.9%	18.9%	18.9%
35-39	13.5%	13.5%	13.5%
40-44	8.5%	9.7%	9.4%
45-49	5.2%	6.2%	6.0%
50+	11.1%	12.2%	12.0%

Saint Paul Neighborhoods

Page	Statistic
24	2019 Saint Paul Neighborhood Statistics
27	2015-2019 Saint Paul Neighborhood Statistics
30	“Saint Paul Police Grid and Planning District Boundaries” Map

Note- this section uses District Council population totals provided by the Wilder Research Center.
http://www.communitydataworks.org/StPaul/data.php

2019 Saint Paul Neighborhood Statistics

Neighborhood	Pop.	% of Total Pop	Calls for Service	Calls per 1000	Part 1	Part 1 per 1000
1) Battle Creek	21,522	7.2%	10,659	495	637	29.6
2) Greater East Side	28,628	9.5%	16,250	568	896	31.3
3) West Side	15,741	5.2%	11,698	743	546	34.7
4) Dayton's Bluff	17,293	5.8%	17,619	1,019	773	44.7
5) Payne-Phalen	32,310	10.8%	26,375	816	1,361	42.1
6) North End	26,777	8.9%	22,557	842	926	34.6
7) Thomas-Dale	15,827	5.3%	16,427	1,038	803	50.7
8) Summit-University	17,892	6.0%	13,419	750	820	45.8
9) West Seventh	11,662	3.9%	10,314	884	504	43.2
10) Como	12,536	4.2%	4,079	325	604	48.2
11) Hamline-Midway	12,097	4.0%	13,023	1,077	778	64.3
12) St. Anthony	8,075	2.7%	4,442	550	457	56.6
13) Union Park	19,367	6.5%	16,398	847	1,508	77.9
14) Mac-Groveland	20,568	6.9%	5,813	283	632	30.7
15) Highland	25,338	8.4%	8,388	331	721	28.5
16) Summit Hill	6,917	2.3%	3,121	451	406	58.7
17) Downtown	7,426	2.5%	28,608	3,852	708	95.3
Other / Unknown	---	---	0	---	0	---
Total	**299,976**	**100.0%**	**229,190**	**764**	**13,080**	**43.6**

Neighborhood	Quality of Life Calls	Q of L per 1000	Crime v. Person	CaPers per 1000	Crimes v. Property	CaProp per 1000
1) Battle Creek	1,846	85.8	47	2.2	590	27.4
2) Greater East Side	2,707	94.6	103	3.6	793	27.7
3) West Side	2,020	128.3	63	4.0	483	30.7
4) Dayton's Bluff	2,886	166.9	123	7.1	650	37.6
5) Payne-Phalen	4,734	146.5	212	6.6	1,149	35.6
6) North End	3,112	116.2	144	5.4	782	29.2
7) Thomas-Dale	2,977	188.1	113	7.1	690	43.6
8) Summit-University	2,568	143.5	82	4.6	738	41.2
9) West Seventh	1,597	136.9	46	3.9	458	39.3
10) Como	1,091	87.0	28	2.2	576	45.9
11) Hamline-Midway	2,534	209.5	43	3.6	735	60.8
12) St. Anthony	636	78.8	13	1.6	444	55.0
13) Union Park	2,997	154.7	56	2.9	1,452	75.0
14) Mac-Groveland	658	32.0	4	0.2	628	30.5
15) Highland	1,039	41.0	38	1.5	683	27.0
16) Summit Hill	470	67.9	1	0.1	405	58.6
17) Downtown	6,421	864.7	96	12.9	612	82.4
Other / Unknown	0	---	0	---	0	---
Total	**40,293**	**134.3**	**1,213**	**4.04**	**11,868**	**39.56**

2019 Saint Paul Neighborhood Statistics

Neighborhood	Homicide	Homicide per 1000	Rape	Rape per 1000	Robbery	Robbery per 1000
1) Battle Creek	1	0.05	8	0.37	17	0.79
2) Greater East Side	2	0.07	27	0.94	34	1.19
3) West Side	3	0.19	15	0.95	24	1.52
4) Dayton's Bluff	3	0.17	17	0.98	35	2.02
5) Payne-Phalen	4	0.12	37	1.15	77	2.38
6) North End	3	0.11	14	0.52	61	2.28
7) Thomas-Dale	4	0.25	14	0.88	40	2.53
8) Summit-University	4	0.22	16	0.89	55	3.07
9) West Seventh	1	0.09	16	1.37	18	1.54
10) Como	1	0.08	9	0.72	10	0.80
11) Hamline-Midway	2	0.17	11	0.91	38	3.14
12) St. Anthony	0	0.00	5	0.62	9	1.11
13) Union Park	0	0.00	13	0.67	52	2.68
14) Mac-Groveland	0	0.00	2	0.10	9	0.44
15) Highland	1	0.04	6	0.24	16	0.63
16) Summit Hill	0	0.00	0	0.00	7	1.01
17) Downtown	1	0.13	26	3.50	40	5.39
Other / Unknown	0	---	0	---	0	---
Total	**30**	**0.10**	**236**	**0.79**	**542**	**1.81**

Neighborhood	Agg. Assault	Agg Aslt Per 1000	Res. Burglary	Res Burg per 1000	Com. Burglary	Com Burg per 1000
1) Battle Creek	38	1.77	48	2.23	5	0.23
2) Greater East Side	74	2.58	122	4.26	17	0.59
3) West Side	45	2.86	58	3.68	23	1.46
4) Dayton's Bluff	103	5.96	118	6.82	16	0.93
5) Payne-Phalen	171	5.29	168	5.20	25	0.77
6) North End	127	4.74	88	3.29	25	0.93
7) Thomas-Dale	95	6.00	96	6.07	29	1.83
8) Summit-University	62	3.47	127	7.10	30	1.68
9) West Seventh	29	2.49	60	5.14	31	2.66
10) Como	18	1.44	67	5.34	27	2.15
11) Hamline-Midway	30	2.48	76	6.28	47	3.89
12) St. Anthony	8	0.99	51	6.32	63	7.80
13) Union Park	43	2.22	103	5.32	34	1.76
14) Mac-Groveland	2	0.10	159	7.73	19	0.92
15) Highland	31	1.22	113	4.46	21	0.83
16) Summit Hill	1	0.14	93	13.45	9	1.30
17) Downtown	69	9.29	36	4.85	34	4.58
Other / Unknown	0	---	0	---	0	---
Total	**946**	**3.15**	**1,583**	**5.28**	**455**	**1.52**

2019 Saint Paul Neighborhood Statistics

Neighborhood	Theft	Theft per 1000	MV Theft	MV Theft per 1000	Arson	Arson per 1000
1) Battle Creek	382	17.75	136	6.32	2	0.09
2) Greater East Side	342	11.95	271	9.47	7	0.24
3) West Side	229	14.55	137	8.70	12	0.76
4) Dayton's Bluff	301	17.41	167	9.66	13	0.75
5) Payne-Phalen	532	16.47	328	10.15	19	0.59
6) North End	337	12.59	259	9.67	12	0.45
7) Thomas-Dale	317	20.03	198	12.51	10	0.63
8) Summit-University	403	22.52	117	6.54	6	0.34
9) West Seventh	272	23.32	73	6.26	4	0.34
10) Como	381	30.39	86	6.86	5	0.40
11) Hamline-Midway	425	35.13	144	11.90	5	0.41
12) St. Anthony	258	31.95	61	7.55	2	0.25
13) Union Park	1,109	57.26	149	7.69	5	0.26
14) Mac-Groveland	368	17.89	68	3.31	5	0.24
15) Highland	432	17.05	101	3.99	0	0.00
16) Summit Hill	237	34.26	57	8.24	2	0.29
17) Downtown	426	57.37	67	9.02	9	1.21
Other / Unknown	0	---	0	---	0	---
Total	**6,751**	**22.51**	**2,419**	**8.06**	**118**	**0.39**

Neighborhood	Narcotics	Narcotics per 1000	Weapon Discharge	Discharge per 1000	Vandalism	Vandalism per 1000
1) Battle Creek	96	4.46	61	2.83	138	6.41
2) Greater East Side	189	6.60	109	3.81	250	8.73
3) West Side	120	7.62	47	2.99	162	10.29
4) Dayton's Bluff	213	12.32	129	7.46	268	15.50
5) Payne-Phalen	379	11.73	150	4.64	447	13.83
6) North End	216	8.07	139	5.19	311	11.61
7) Thomas-Dale	145	9.16	133	8.40	281	17.75
8) Summit-University	128	7.15	99	5.53	215	12.02
9) West Seventh	68	5.83	28	2.40	109	9.35
10) Como	57	4.55	34	2.71	114	9.09
11) Hamline-Midway	171	14.14	101	8.35	155	12.81
12) St. Anthony	14	1.73	0	0.00	57	7.06
13) Union Park	135	6.97	44	2.27	177	9.14
14) Mac-Groveland	37	1.80	12	0.58	71	3.45
15) Highland	68	2.68	14	0.55	107	4.22
16) Summit Hill	13	1.88	7	1.01	57	8.24
17) Downtown	501	67.47	16	2.15	218	29.36
Other / Unknown	0	---	0	---	0	---
Total	**2,550**	**8.50**	**1,123**	**3.74**	**3,137**	**10.46**

2015 - 2019 Saint Paul Neighborhood Statistics

#	Neighborhood	Pop.
1	Battle Creek	21,522
2	Greater East Side	28,628
3	West Side	15,741
4	Dayton's Bluff	17,293
5	Payne-Phalen	32,310
6	North End	26,777
7	Thomas-Dale	15,827
8	Summit-University	17,892
9	West Seventh	11,662
10	Como	12,536
11	Hamline-Midway	12,097
12	St. Anthony	8,075
13	Union Park	19,367
14	Macalester-Groveland	20,568
15	Highland	25,338
16	Summit Hill	6,917
17	Downtown	7,426
Other	Other / Unknown	---
Total	**Total**	**299,976**

	Calls for Service				
#	2015	2016	2017	2018	2019
1	11,644	10,721	11,101	10,524	10,659
2	17,328	16,981	16,457	16,817	16,250
3	12,457	12,301	11,850	10,858	11,698
4	19,830	18,435	18,417	18,935	17,619
5	29,657	28,241	28,018	28,232	26,375
6	25,699	25,320	25,840	24,096	22,557
7	20,690	18,329	17,244	17,422	16,427
8	15,771	15,694	14,384	15,081	13,419
9	11,373	11,864	10,618	10,324	10,314
10	4,150	3,908	4,019	4,258	4,079
11	11,630	13,034	11,166	12,573	13,023
12	3,981	4,364	4,002	4,263	4,442
13	15,072	15,380	15,751	16,436	16,398
14	6,347	6,275	6,213	6,260	5,813
15	11,166	9,941	8,775	8,797	8,388
16	3,329	4,009	3,418	3,513	3,121
17	24,690	25,121	26,262	29,461	28,608
Other	30	43	28	0	0
Total	**244,844**	**239,961**	**233,563**	**237,850**	**229,190**

	Part 1 Crimes				
#	2015	2016	2017	2018	2019
1	760	675	734	599	637
2	895	825	856	853	896
3	479	452	505	482	546
4	756	672	780	802	773
5	1,437	1,400	1,648	1,395	1,361
6	910	927	1,071	966	926
7	710	716	780	734	803
8	775	704	723	808	820
9	409	472	509	568	504
10	433	445	473	476	604
11	636	643	582	649	778
12	256	329	299	342	457
13	1,685	1,635	1,838	1,326	1,508
14	459	414	465	499	632
15	489	498	624	566	721
16	308	324	299	328	406
17	708	759	888	740	708
Other	0	0	0	0	0
Total	**12,105**	**11,890**	**13,074**	**12,133**	**13,080**

	Quality of Life Crimes				
#	2015	2016	2017	2018	2019
1	1,997	1,894	2,025	1,897	1,846
2	2,886	2,969	2,979	2,639	2,707
3	2,136	2,114	2,075	1,852	2,020
4	2,983	2,997	3,226	2,885	2,886
5	5,658	5,294	5,275	4,978	4,734
6	3,358	3,340	3,391	3,368	3,112
7	3,251	2,791	2,826	3,042	2,977
8	3,028	3,086	3,224	2,948	2,568
9	2,015	2,322	1,801	1,474	1,597
10	1,035	960	1,024	996	1,091
11	1,891	2,094	1,922	2,027	2,534
12	601	564	531	621	636
13	2,622	2,703	2,803	2,948	2,997
14	694	727	700	681	658
15	1,149	1,130	1,077	1,061	1,039
16	478	552	533	433	470
17	5,120	5,151	6,054	5,991	6,421
Other	0	0	0	0	0
Total	**40,902**	**40,688**	**41,466**	**39,841**	**40,293**

	Crimes against Person				
#	2015	2016	2017	2018	2019
1	82	55	79	74	47
2	132	118	130	125	103
3	94	72	63	54	63
4	136	126	134	134	123
5	297	219	236	234	213
6	146	161	151	164	144
7	131	106	108	137	113
8	105	109	94	110	82
9	35	61	42	55	46
10	16	21	22	17	28
11	60	46	42	54	43
12	7	7	7	11	13
13	46	53	47	58	56
14	14	9	9	11	4
15	20	16	24	31	38
16	4	9	14	8	1
17	76	82	97	104	96
Other	0	0	0	0	0
Total	**1,401**	**1,270**	**1,299**	**1,381**	**1,213**

	Crimes against Property				
#	2015	2016	2017	2018	2019
1	678	620	655	525	590
2	763	707	726	728	793
3	385	380	442	428	483
4	620	546	646	668	650
5	1,140	1,181	1,412	1,161	1,149
6	764	766	920	802	782
7	579	610	672	597	690
8	670	595	629	698	738
9	374	411	467	513	458
10	417	424	451	459	576
11	576	597	540	595	735
12	249	322	292	331	444
13	1,639	1,582	1,791	1,268	1,452
14	445	405	456	488	628
15	469	482	600	535	683
16	304	315	285	320	405
17	632	677	791	636	612
Other	0	0	0	0	0
Total	**10,704**	**10,620**	**11,775**	**10,752**	**11,868**

2015 - 2019 Saint Paul Neighborhood Statistics

	Homicide				
#	2015	2016	2017	2018	2019
1	1	0	1	0	1
2	2	0	2	3	2
3	0	0	0	0	3
4	2	1	1	3	3
5	5	3	5	3	5
6	0	3	4	2	3
7	1	1	3	0	4
8	0	2	3	1	4
9	2	0	1	0	1
10	2	0	0	1	1
11	1	3	0	0	2
12	0	0	0	0	0
13	0	2	0	1	0
14	0	0	0	0	0
15	0	1	2	0	1
16	0	1	0	0	0
17	0	2	0	1	1
Other	0	0	0	0	0
Total	**16**	**19**	**22**	**15**	**31**

	Rape				
#	2015	2016	2017	2018	2019
1	17	9	11	15	8
2	15	15	19	28	27
3	14	7	15	12	15
4	18	11	18	23	17
5	29	33	36	49	37
6	17	14	14	29	14
7	15	8	16	19	14
8	18	22	16	19	16
9	5	14	10	8	16
10	1	4	9	5	9
11	7	9	10	9	11
12	1	1	4	4	5
13	11	15	13	16	13
14	6	4	2	4	2
15	5	5	2	12	6
16	1	2	2	1	0
17	24	11	20	24	26
Other	0	0	0	0	0
Total	**204**	**184**	**217**	**277**	**236**

	Robbery				
#	2015	2016	2017	2018	2019
1	57	42	37	27	17
2	47	47	53	49	34
3	27	31	40	25	24
4	53	47	57	37	35
5	89	68	100	68	77
6	66	71	60	63	61
7	62	69	62	54	40
8	86	69	47	46	55
9	24	16	21	9	18
10	12	10	23	16	10
11	38	56	29	36	38
12	4	15	11	7	9
13	53	58	47	39	52
14	11	13	11	11	9
15	7	16	14	13	16
16	11	11	8	8	7
17	67	61	77	52	40
Other	0	0	0	0	0
Total	**714**	**700**	**697**	**560**	**542**

	Aggravated Assault				
#	2015	2016	2017	2018	2019
1	64	46	67	59	38
2	115	103	109	94	74
3	80	65	48	42	45
4	116	114	115	108	103
5	263	183	195	182	171
6	129	144	133	133	127
7	115	97	89	118	95
8	87	85	75	90	62
9	28	47	31	47	29
10	13	17	13	11	18
11	52	34	32	45	30
12	6	6	3	7	8
13	35	36	34	41	43
14	8	5	7	7	2
15	15	10	20	19	31
16	3	6	12	7	1
17	52	69	77	79	69
Other	0	0	0	0	0
Total	**1,181**	**1,067**	**1,060**	**1,089**	**946**

	Residential Burglary				
#	2015	2016	2017	2018	2019
1	101	87	85	57	48
2	145	135	132	97	122
3	86	61	53	51	58
4	123	104	143	122	118
5	227	261	317	176	168
6	148	143	159	84	88
7	118	109	141	92	96
8	96	113	99	95	127
9	51	61	65	69	60
10	80	93	102	80	67
11	118	114	88	130	76
12	26	51	34	38	51
13	132	161	127	102	103
14	138	152	130	110	159
15	130	111	152	97	113
16	58	59	53	68	93
17	13	27	25	41	36
Other	0	0	0	0	0
Total	**1,790**	**1,842**	**1,905**	**1,509**	**1,583**

	Commercial Burglary				
#	2015	2016	2017	2018	2019
1	11	20	8	12	5
2	8	12	7	12	17
3	22	17	23	24	23
4	22	17	18	13	16
5	25	20	48	20	25
6	18	20	20	16	25
7	20	27	28	15	29
8	22	33	16	25	30
9	30	28	24	27	31
10	12	6	12	19	27
11	32	28	26	31	47
12	31	88	44	65	63
13	16	26	24	32	34
14	14	18	11	24	19
15	16	25	19	33	21
16	9	15	9	8	9
17	27	36	32	24	34
Other	0	0	0	0	0
Total	**335**	**436**	**369**	**400**	**455**

2015 - 2019 Saint Paul Neighborhood Statistics

	Theft				
#	2015	2016	2017	2018	2019
1	380	357	368	302	382
2	368	283	350	314	342
3	181	184	221	216	229
4	243	205	244	276	301
5	480	489	538	482	532
6	302	306	378	347	337
7	210	221	235	231	317
8	342	272	350	387	403
9	220	252	287	338	272
10	257	246	256	252	381
11	309	302	316	308	425
12	141	135	153	160	258
13	1362	1237	1485	986	1109
14	253	200	262	301	368
15	274	278	362	312	432
16	200	197	178	206	237
17	475	495	594	459	426
Other	0	0	0	0	0
Total	**5,997**	**5,659**	**6,577**	**5,877**	**6,751**

	Motor Vehicle Theft				
#	2015	2016	2017	2018	2019
1	122	103	149	123	136
2	183	221	177	243	271
3	58	81	93	107	137
4	172	161	171	209	167
5	301	317	378	399	328
6	216	220	289	283	259
7	153	174	189	196	198
8	118	105	112	132	117
9	43	49	67	64	73
10	54	69	54	88	86
11	74	89	76	87	144
12	44	33	49	56	61
13	72	95	97	106	149
14	27	20	40	41	68
15	40	50	50	78	101
16	26	32	36	28	57
17	45	55	57	56	67
Other	0	0	0	0	0
Total	**1,748**	**1,874**	**2,084**	**2,296**	**2,419**

	Arson				
#	2015	2016	2017	2018	2019
1	7	11	8	4	2
2	12	9	7	13	7
3	11	6	12	5	12
4	7	12	13	11	13
5	18	26	31	16	19
6	14	6	14	9	12
7	16	10	17	9	10
8	6	3	5	13	6
9	6	5	3	6	4
10	2	0	4	4	5
11	5	8	5	3	5
12	3	0	1	5	2
13	4	5	11	3	5
14	2	2	2	1	5
15	2	2	3	2	0
16	0	1	1	2	2
17	5	3	6	4	9
Other	0	0	0	0	0
Total	**120**	**109**	**143**	**110**	**118**

	Vandalism Calls				
#	2015	2016	2017	2018	2019
1	178	178	217	146	138
2	280	303	342	264	250
3	231	239	210	149	162
4	284	271	244	262	268
5	442	515	499	423	447
6	323	366	318	304	311
7	294	244	224	237	281
8	197	220	238	194	215
9	191	140	132	154	109
10	117	129	125	121	114
11	135	150	130	171	155
12	59	65	69	58	57
13	176	218	178	158	177
14	100	112	101	90	71
15	132	153	129	105	107
16	57	56	73	48	57
17	227	199	243	187	218
Other	0	0	0	0	0
Total	**3,423**	**3,558**	**3,472**	**3,071**	**3,137**

	Weapon Discharge Calls				
#	2015	2016	2017	2018	2019
1	39	50	59	50	61
2	68	77	124	72	109
3	50	85	77	63	47
4	87	100	154	121	129
5	124	176	208	160	150
6	73	138	224	170	139
7	129	121	139	144	133
8	107	101	125	87	99
9	25	32	43	34	28
10	27	35	56	24	34
11	42	85	65	60	101
12	10	5	9	6	0
13	34	39	49	37	44
14	8	9	12	10	12
15	20	10	20	12	14
16	3	9	12	6	7
17	16	20	17	13	16
Other	0	0	0	0	0
Total	**862**	**1,092**	**1,393**	**1,069**	**1,123**

	Narcotics Calls				
#	2015	2016	2017	2018	2019
1	178	131	153	128	96
2	240	168	178	187	189
3	155	142	113	81	120
4	293	242	197	230	213
5	547	388	392	476	379
6	219	184	192	272	216
7	220	174	214	209	145
8	224	216	247	197	128
9	104	97	86	94	68
10	83	55	60	49	57
11	144	166	138	131	171
12	24	35	34	25	14
13	114	139	131	158	135
14	28	41	32	24	37
15	65	69	70	67	68
16	19	18	17	15	13
17	337	319	401	487	501
Other	0	0	0	0	0
Total	**2,994**	**2,584**	**2,655**	**2,830**	**2,550**

Saint Paul Police Grid and Planning District Boundaries

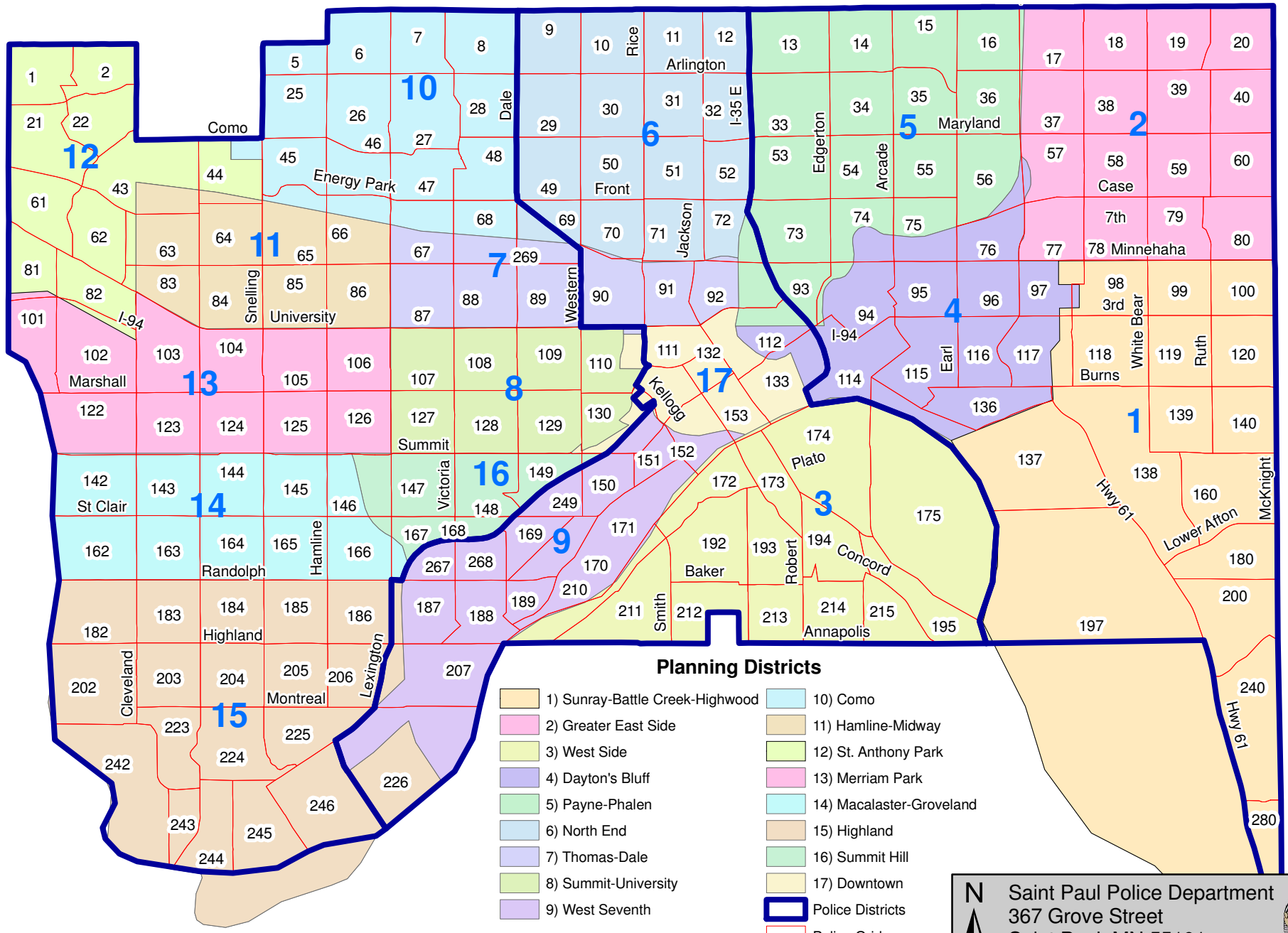

N

Saint Paul Police Department
367 Grove Street
Saint Paul, MN 55101
651-291-1111

Maps

Page	Statistic
33	Part 1 Crimes
34	Quality of Life Calls
35	Homicide Offenses
36	Rape Offenses
37	Robbery Incidents
38	Aggravated Assault Offenses
39	Theft Incidents
40	Motor Vehicle Theft Incidents
41	Commercial Burglary Incidents
42	Residential Burglary Incidents
43	Arson Incidents
44	Narcotics Calls
45	Weapon Discharge Calls
46	Traffic Accident Calls
47	Domestic Calls
48	Juvenile Crimes

City of Saint Paul Part 1 Crimes: 2019

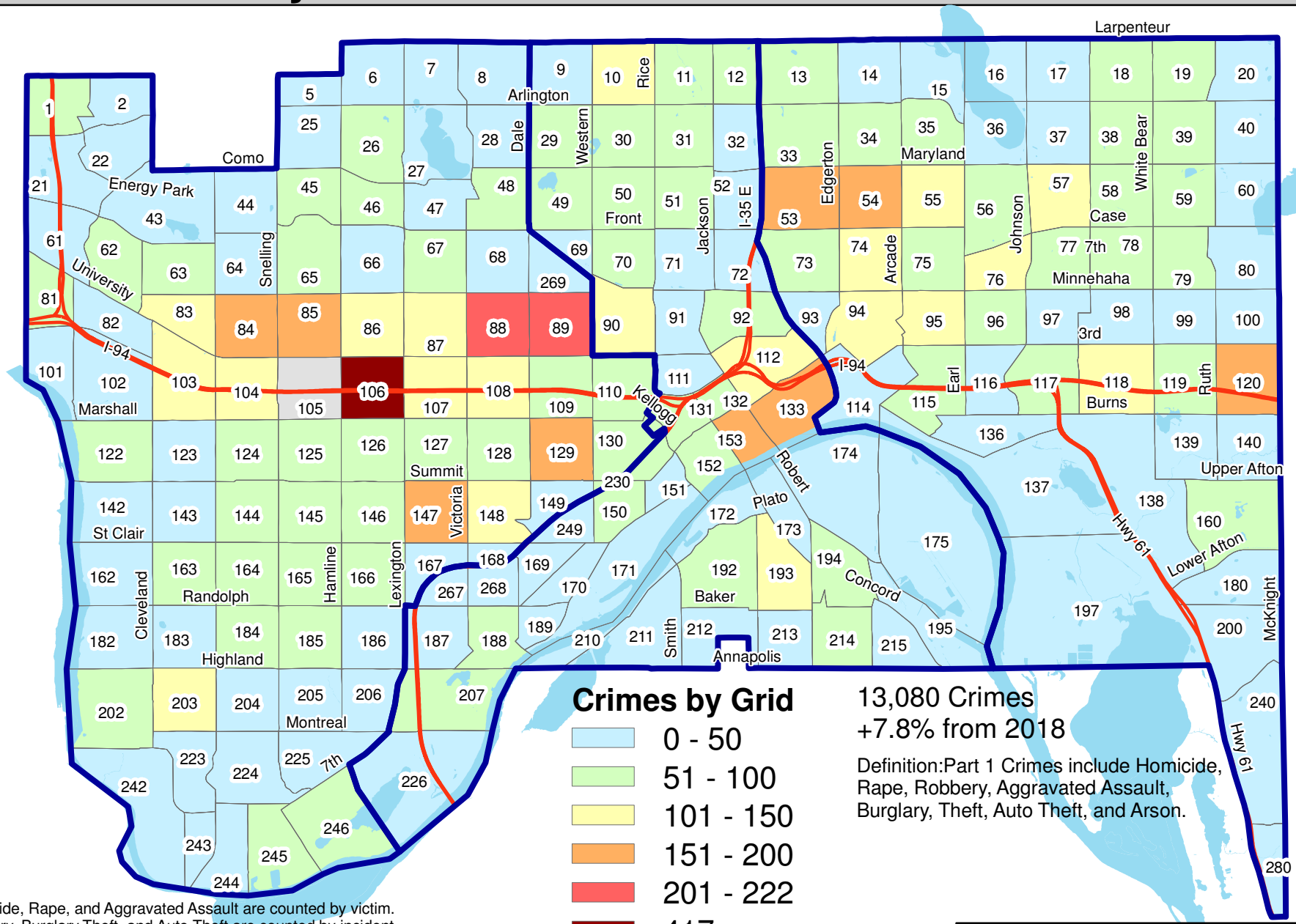

Homicide, Rape, and Aggravated Assault are counted by victim. Robbery, Burglary,Theft, and Auto Theft are counted by incident. Numbers on map refer to Saint Paul grid numbers. A grid is an area of approximately 32-40 sq blocks.

City of Saint Paul Quality of Life Calls: 2019

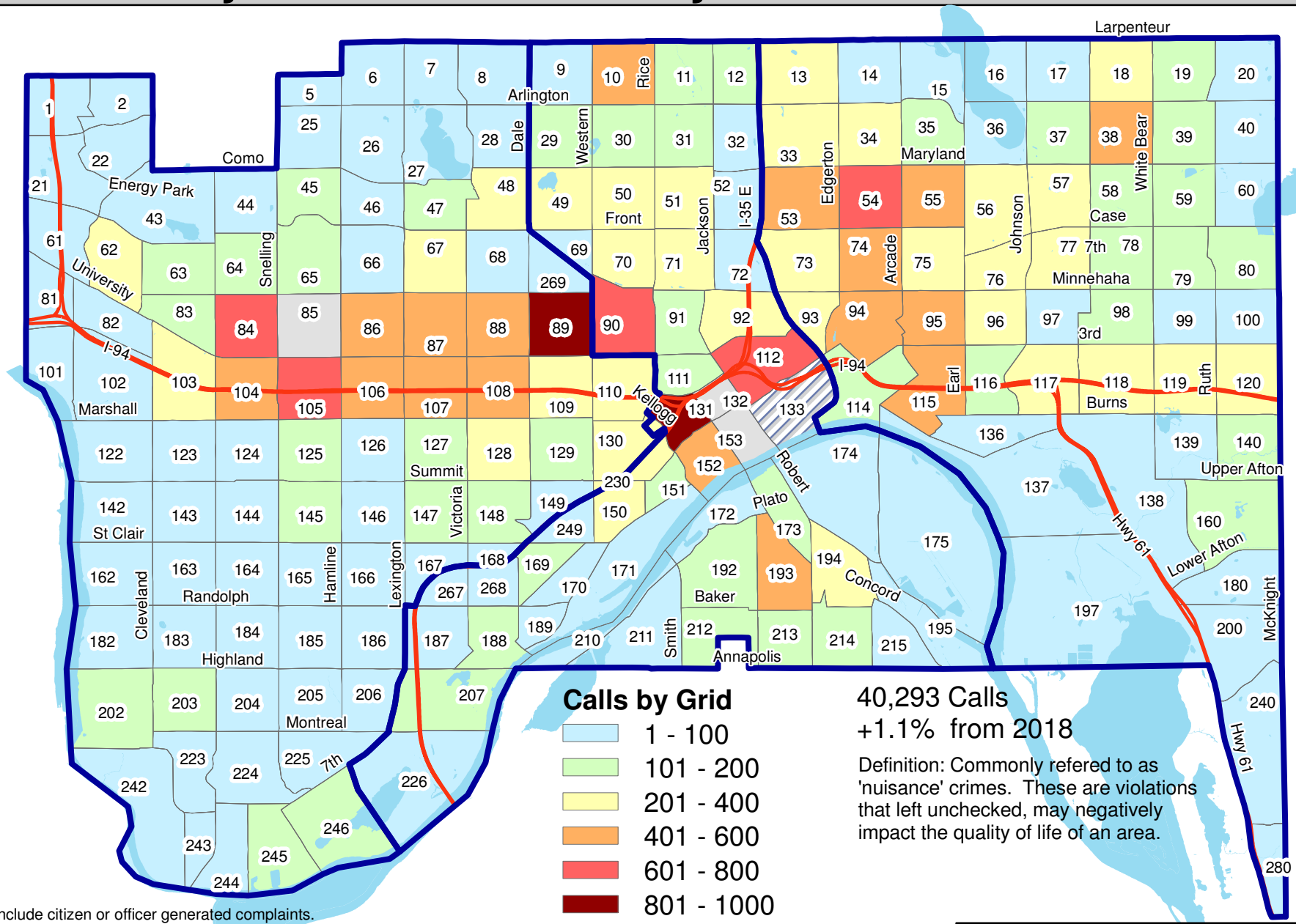

Calls by Grid

- 1 - 100
- 101 - 200
- 201 - 400
- 401 - 600
- 601 - 800
- 801 - 1000
- 1001 - 1566
- 1875

40,293 Calls
+1.1% from 2018

Definition: Commonly refered to as 'nuisance' crimes. These are violations that left unchecked, may negatively impact the quality of life of an area.

Calls include citizen or officer generated complaints.
Numbers on map refer to Saint Paul grid numbers.
A grid is an area of approximately 32-40 square blocks.

N

Saint Paul Police Department
367 Grove Street
Saint Paul, MN 55101
651-291-1111

City of Saint Paul Homicide Offenses: 2019

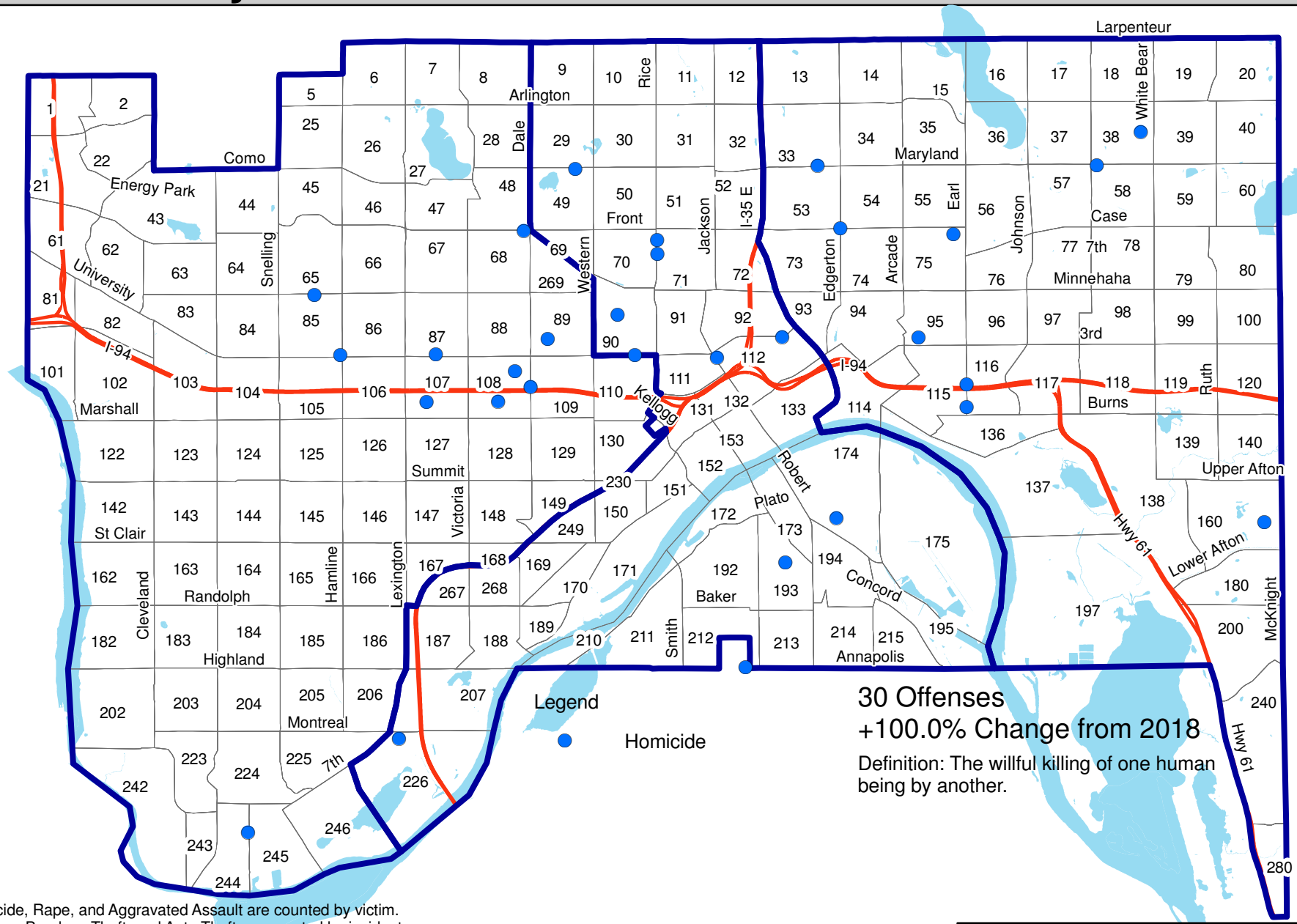

Homicide, Rape, and Aggravated Assault are counted by victim.
Robbery, Burglary, Theft, and Auto Theft are counted by incident.

Numbers on map refer to Saint Paul grid numbers.
A grid is an area of approximately 32-40 sq blocks.

N

Saint Paul Police Department
367 Grove Street
Saint Paul, MN 55101
651-291-1111

City of Saint Paul Rape Offenses: 2019

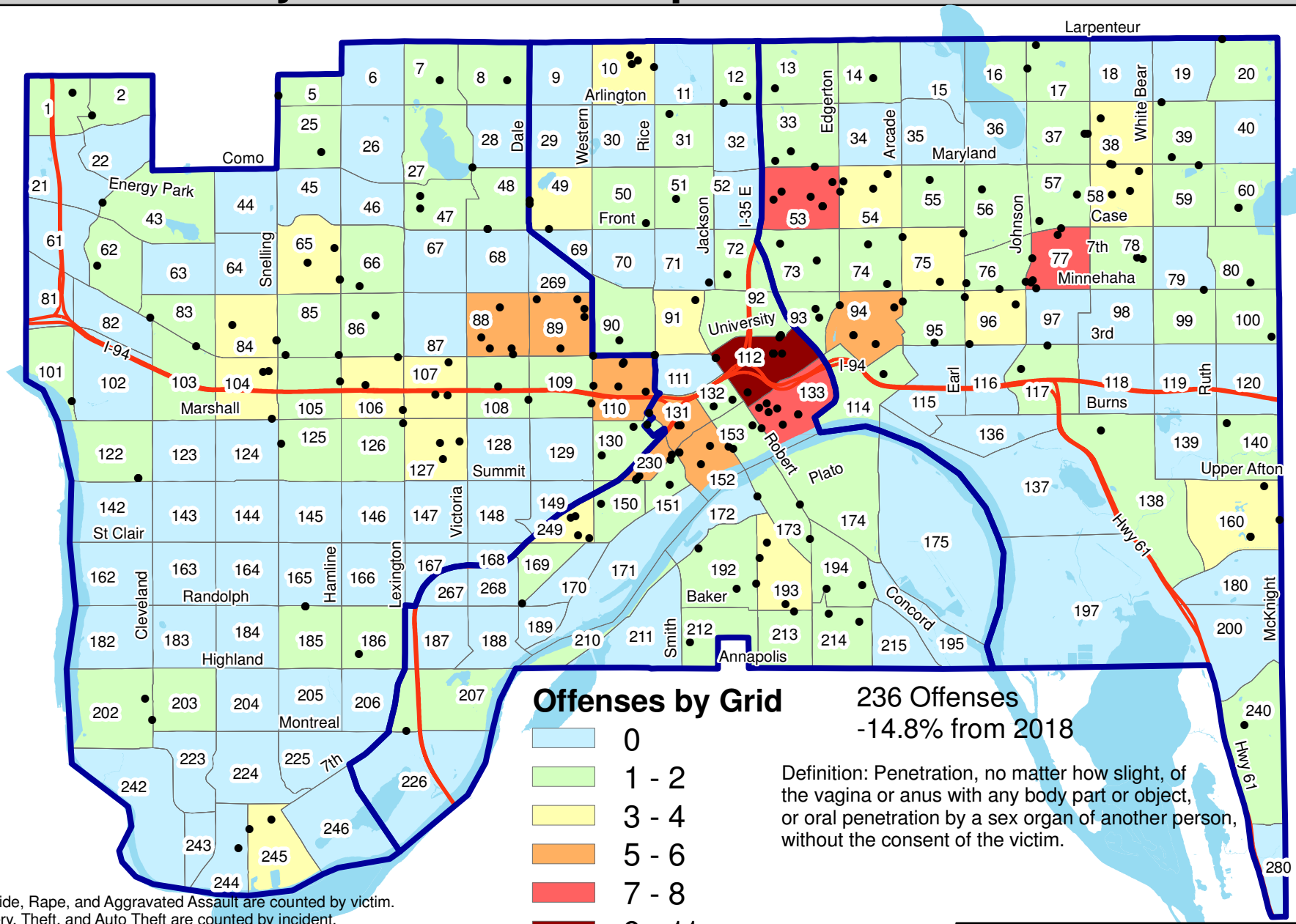

Offenses by Grid

- 0
- 1 - 2
- 3 - 4
- 5 - 6
- 7 - 8
- 9 - 11

236 Offenses
-14.8% from 2018

Definition: Penetration, no matter how slight, of the vagina or anus with any body part or object, or oral penetration by a sex organ of another person, without the consent of the victim.

Homicide, Rape, and Aggravated Assault are counted by victim.
Robbery, Theft, and Auto Theft are counted by incident.

Numbers on map refer to Saint Paul grid numbers. A grid is an area of approximately 32-40 sq blocks.

N

Saint Paul Police Department
367 Grove Street
Saint Paul, MN 55101
651-291-1111

City of Saint Paul Robbery Incidents: 2019

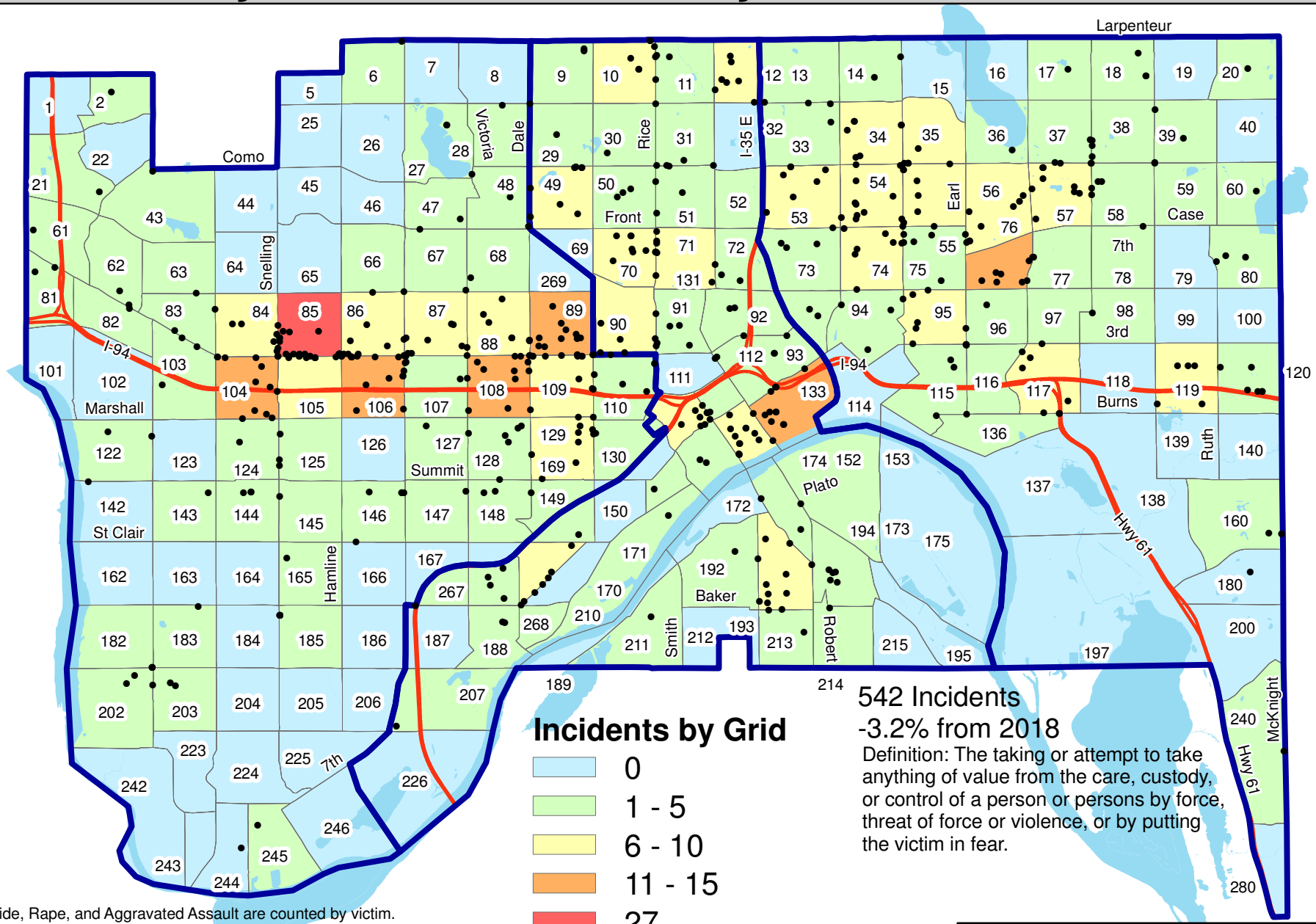

Incidents by Grid

- 0
- 1 - 5
- 6 - 10
- 11 - 15
- 27

542 Incidents
-3.2% from 2018

Definition: The taking or attempt to take anything of value from the care, custody, or control of a person or persons by force, threat of force or violence, or by putting the victim in fear.

Homicide, Rape, and Aggravated Assault are counted by victim.
Robbery, Burglary, Theft, and Auto Theft are counted by incident.
Numbers on map refer to Saint Paul grid numbers.
A grid is an area of approximately 32-40 square blocks.

N

Saint Paul Police Department
367 Grove Street
Saint Paul, MN 55101
651-291-1111

City of Saint Paul Aggravated Assault Offenses: 2019

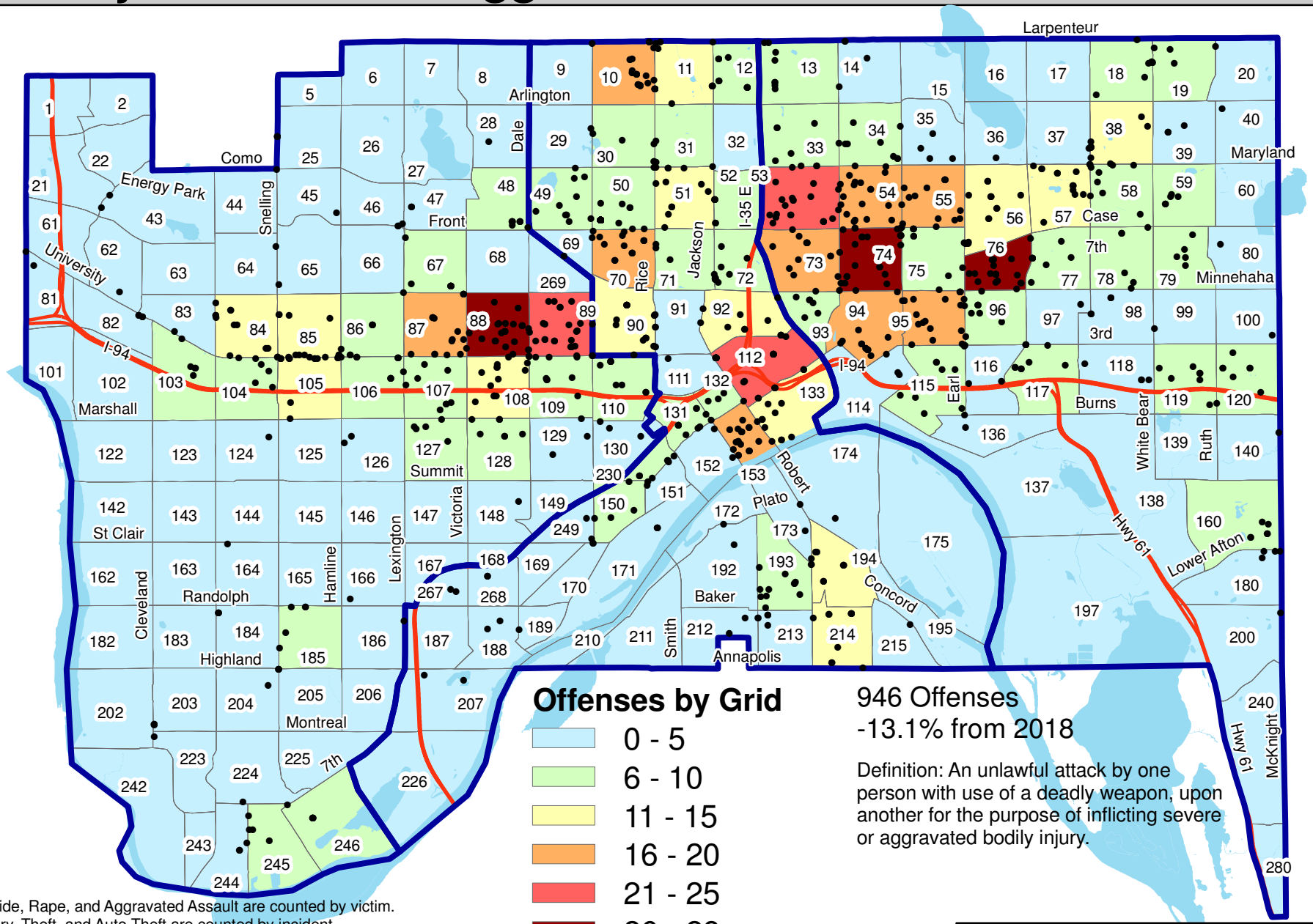

Offenses by Grid

- 0 - 5
- 6 - 10
- 11 - 15
- 16 - 20
- 21 - 25
- 26 - 28

946 Offenses
-13.1% from 2018

Definition: An unlawful attack by one person with use of a deadly weapon, upon another for the purpose of inflicting severe or aggravated bodily injury.

Homicide, Rape, and Aggravated Assault are counted by victim.
Robbery, Theft, and Auto Theft are counted by incident.

Numbers on map refer to Saint Paul grid numbers. A grid is an area of approximately 32-40 sq blocks.

N

Saint Paul Police Department
367 Grove Street
Saint Paul, MN 55101
651-291-1111

City of Saint Paul Theft Incidents: 2019

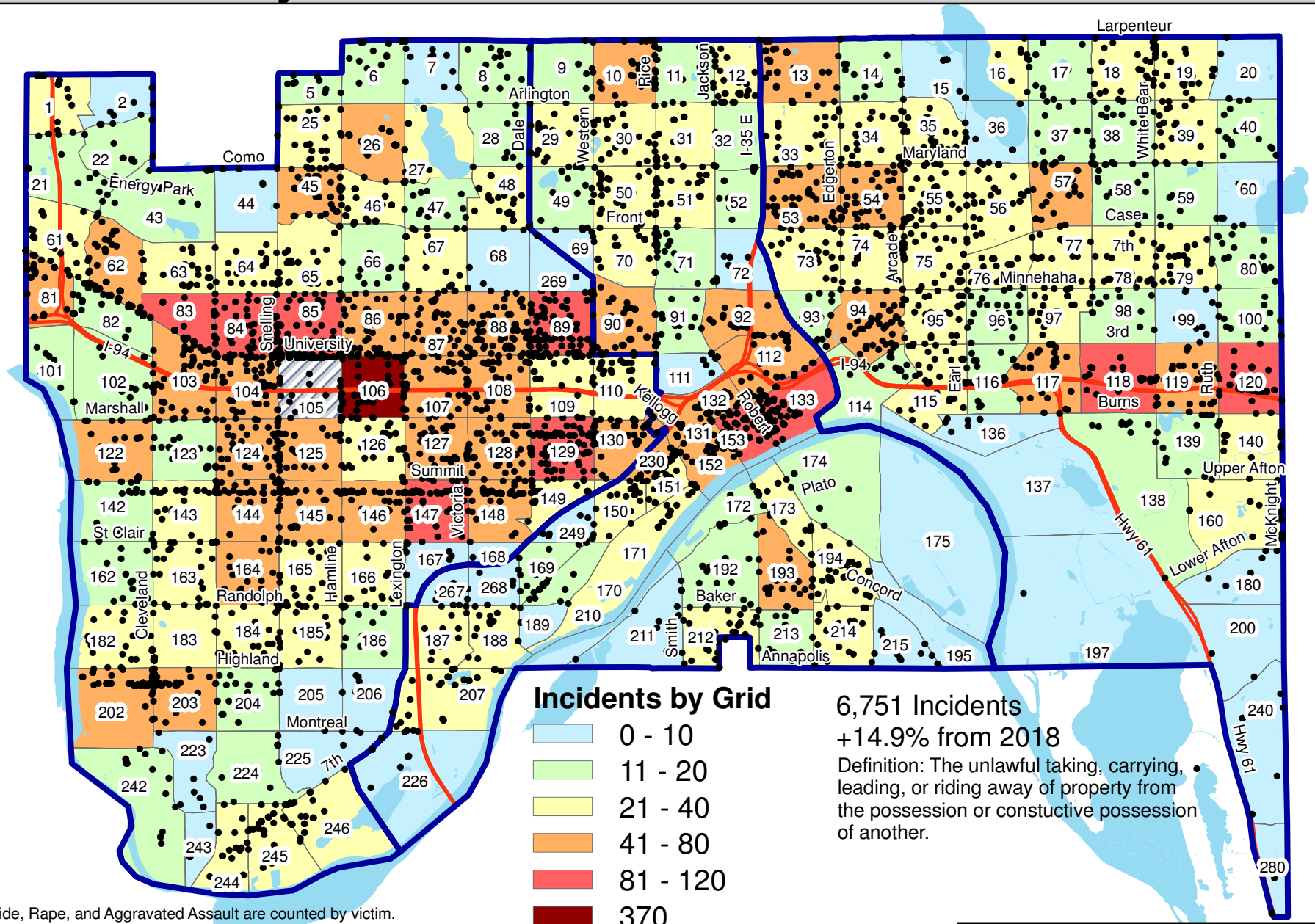

6,751 Incidents
+14.9% from 2018

Definition: The unlawful taking, carrying, leading, or riding away of property from the possession or constuctive possession of another.

Homicide, Rape, and Aggravated Assault are counted by victim.
Robbery, Burglary, Theft, and Auto Theft are counted by incident.
Numbers on map refer to Saint Paul grid numbers.
A grid is an area of approximately 32-40 square blocks.

N

Saint Paul Police Department
367 Grove Street
Saint Paul, MN 55101
651-291-1111

City of Saint Paul Motor Vehicle Theft Incidents: 2019

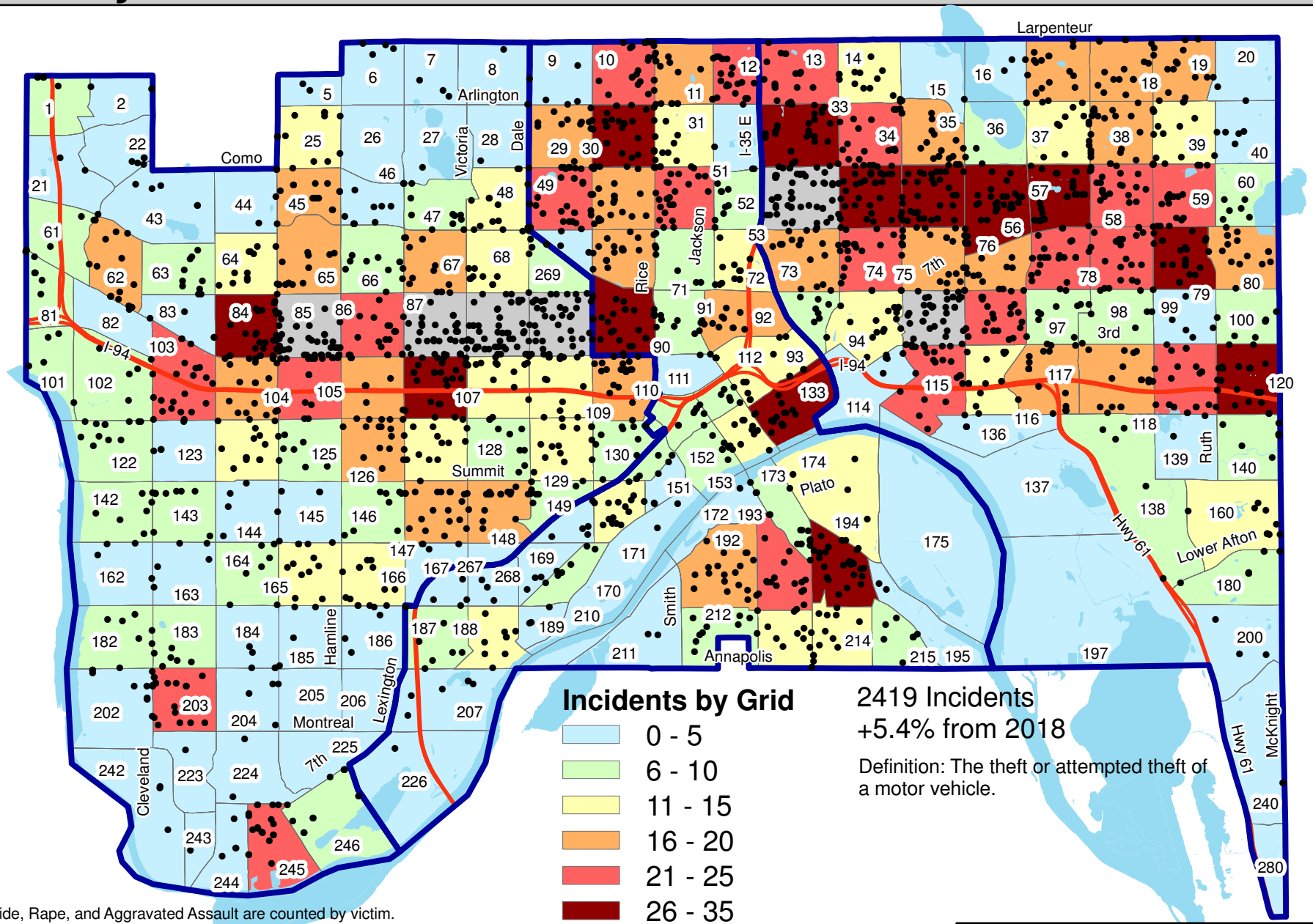

Incidents by Grid

- 0 - 5
- 6 - 10
- 11 - 15
- 16 - 20
- 21 - 25
- 26 - 35
- 36 - 50

2419 Incidents
+5.4% from 2018

Definition: The theft or attempted theft of a motor vehicle.

Homicide, Rape, and Aggravated Assault are counted by victim.
Robbery, Burglary, Theft, and Auto Theft are counted by incident.
Numbers on map refer to Saint Paul grid numbers.
A grid is an area of approximately 32-40 square blocks.

N
Saint Paul Police Department
367 Grove Street
Saint Paul, MN 55101
651-291-1111

City of Saint Paul Commercial Burglary Incidents: 2019

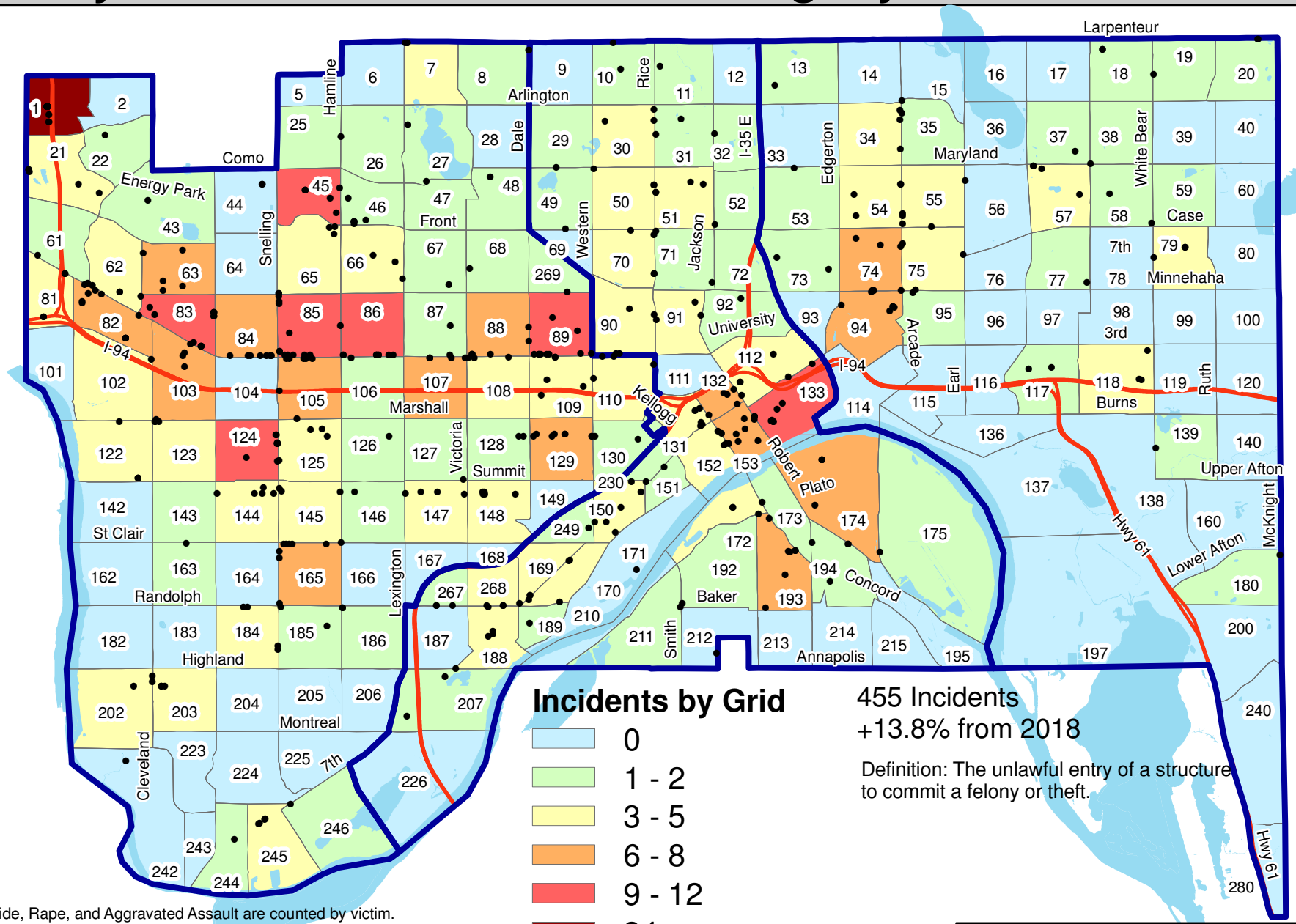

Homicide, Rape, and Aggravated Assault are counted by victim.
Robbery, Burglary, Theft, and Auto Theft are counted by incident.
Numbers on map refer to Saint Paul grid numbers.
A grid is an area of approximately 32-40 square blocks.

N
Saint Paul Police Department
367 Grove Street
Saint Paul, MN 55101
651-291-1111

City of Saint Paul Residential Burglary Incidents: 2019

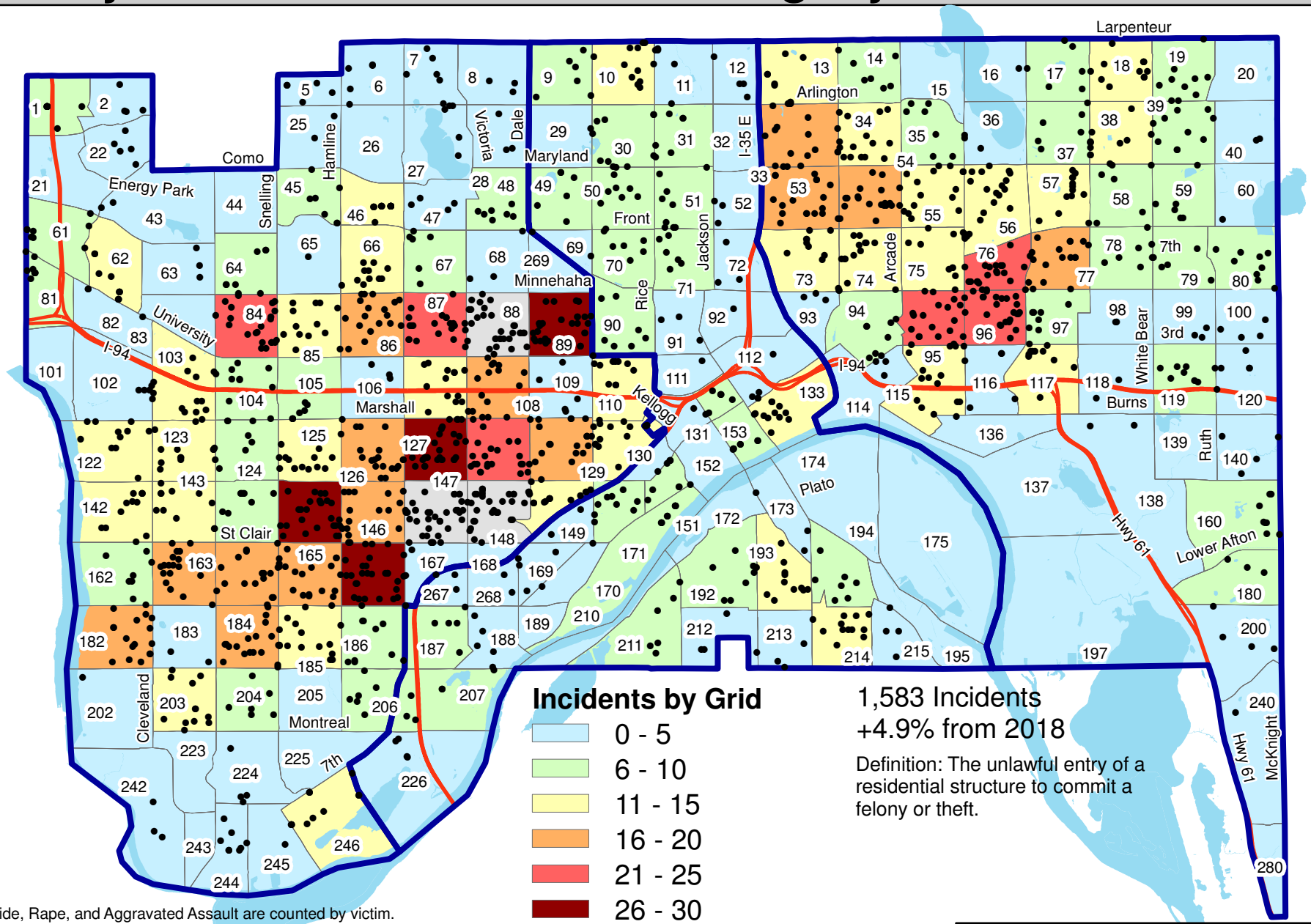

Incidents by Grid

- 0 - 5
- 6 - 10
- 11 - 15
- 16 - 20
- 21 - 25
- 26 - 30
- 31 - 37

1,583 Incidents
+4.9% from 2018

Definition: The unlawful entry of a residential structure to commit a felony or theft.

Homicide, Rape, and Aggravated Assault are counted by victim.
Robbery, Burglary, Theft, and Auto Theft are counted by incident.
Numbers on map refer to Saint Paul grid numbers.
A grid is an area of approximately 32-40 square blocks.

N

Saint Paul Police Department
367 Grove Street
Saint Paul, MN 55101
651-291-1111

City of Saint Paul Arson Incidents: 2019

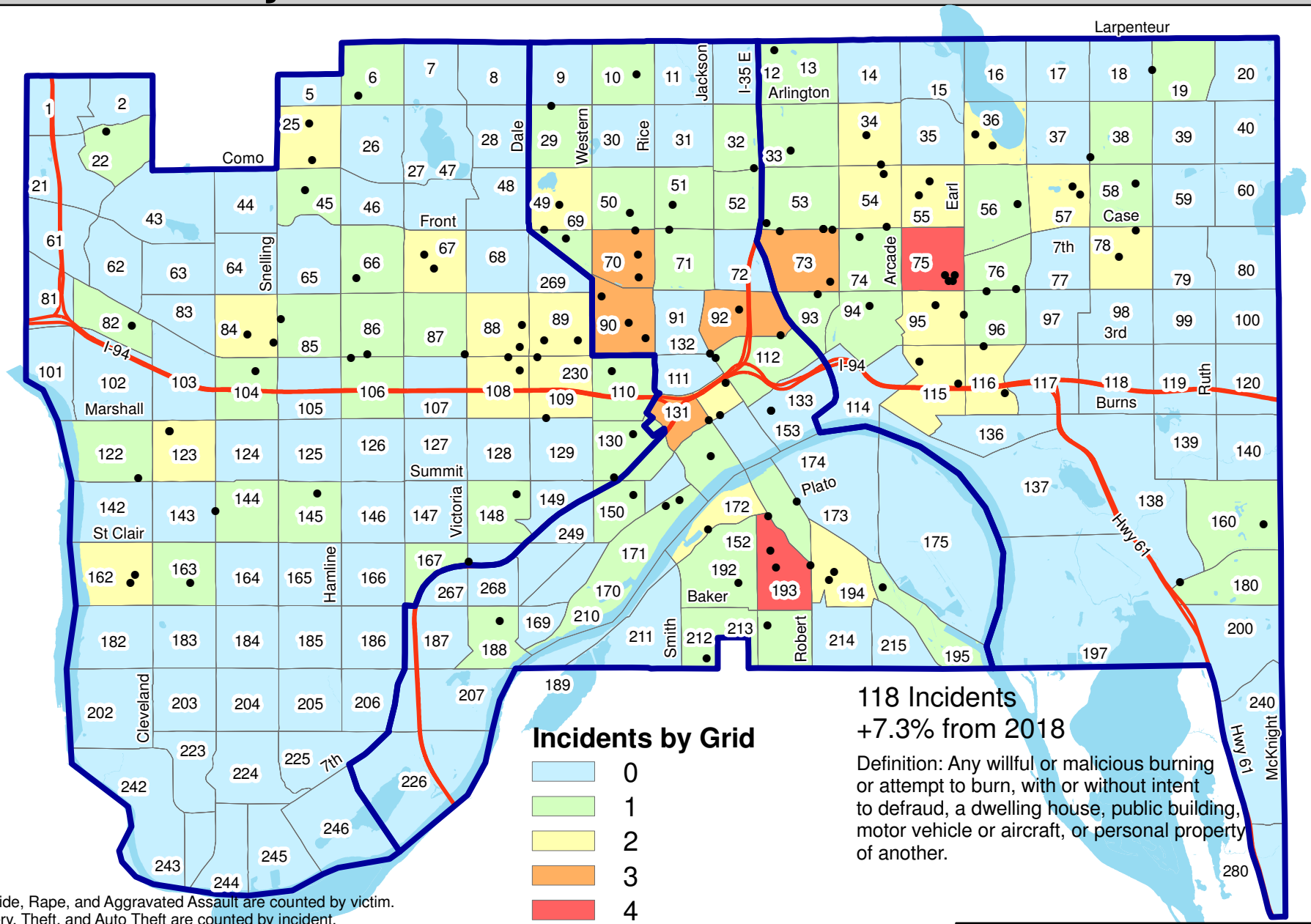

Incidents by Grid

- 0
- 1
- 2
- 3
- 4

118 Incidents
+7.3% from 2018

Definition: Any willful or malicious burning or attempt to burn, with or without intent to defraud, a dwelling house, public building, motor vehicle or aircraft, or personal property of another.

Homicide, Rape, and Aggravated Assault are counted by victim.
Robbery, Theft, and Auto Theft are counted by incident.

Numbers on map refer to Saint Paul grid numbers. A grid is an area of approximately 32-40 sq blocks.

N

Saint Paul Police Department
367 Grove Street
Saint Paul, MN 55101
651-291-1111

City of Saint Paul Narcotics Calls: 2019

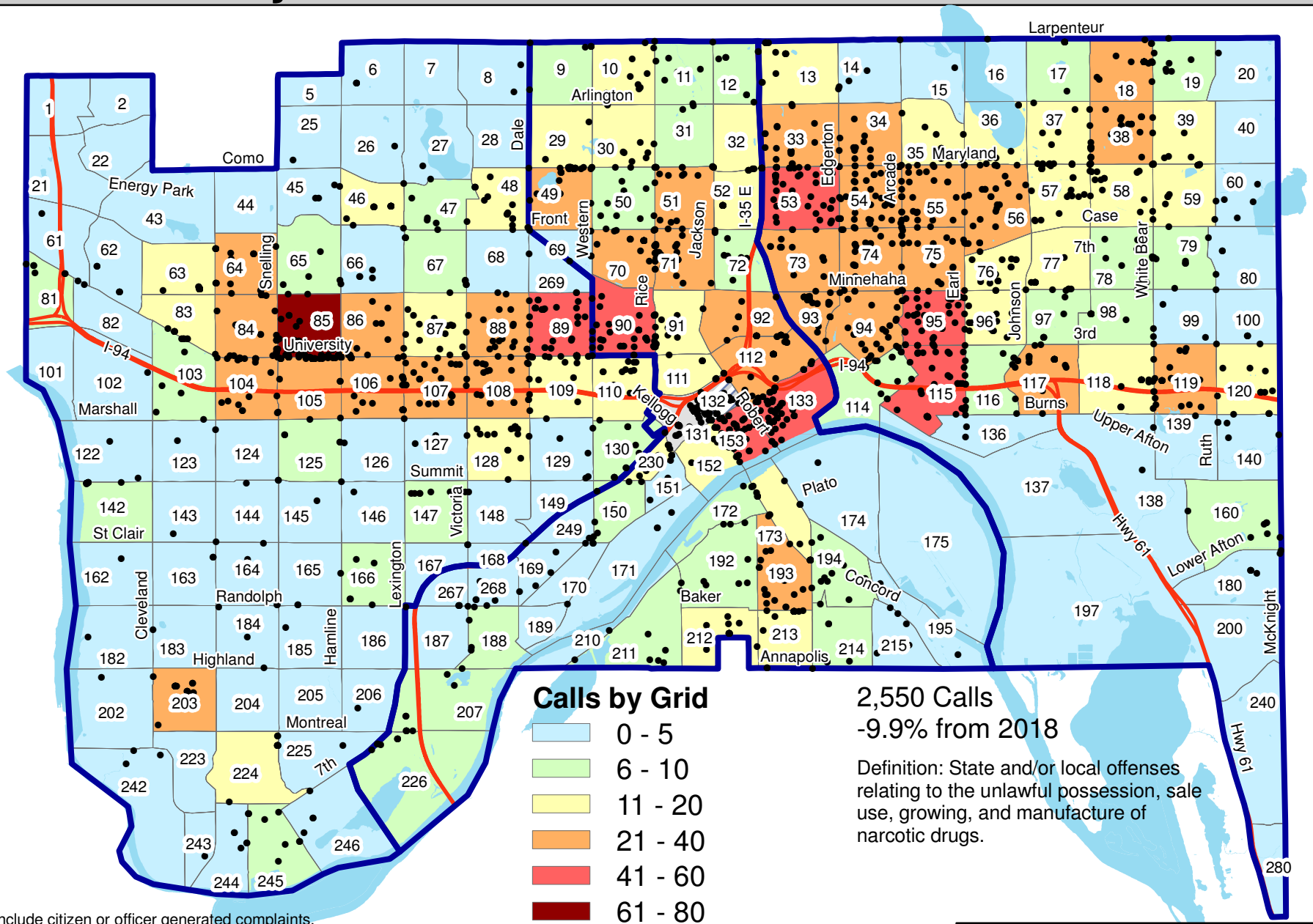

Calls by Grid

- 0 - 5
- 6 - 10
- 11 - 20
- 21 - 40
- 41 - 60
- 61 - 80
- 87
- 264

2,550 Calls
-9.9% from 2018

Definition: State and/or local offenses relating to the unlawful possession, sale use, growing, and manufacture of narcotic drugs.

Calls include citizen or officer generated complaints.

Numbers on map refer to Saint Paul grid numbers. A grid is an area of approximately 32-40 sq blocks.

N

Saint Paul Police Department
367 Grove Street
Saint Paul, MN 55101
651-291-1111

City of Saint Paul Weapon Discharge Calls: 2019

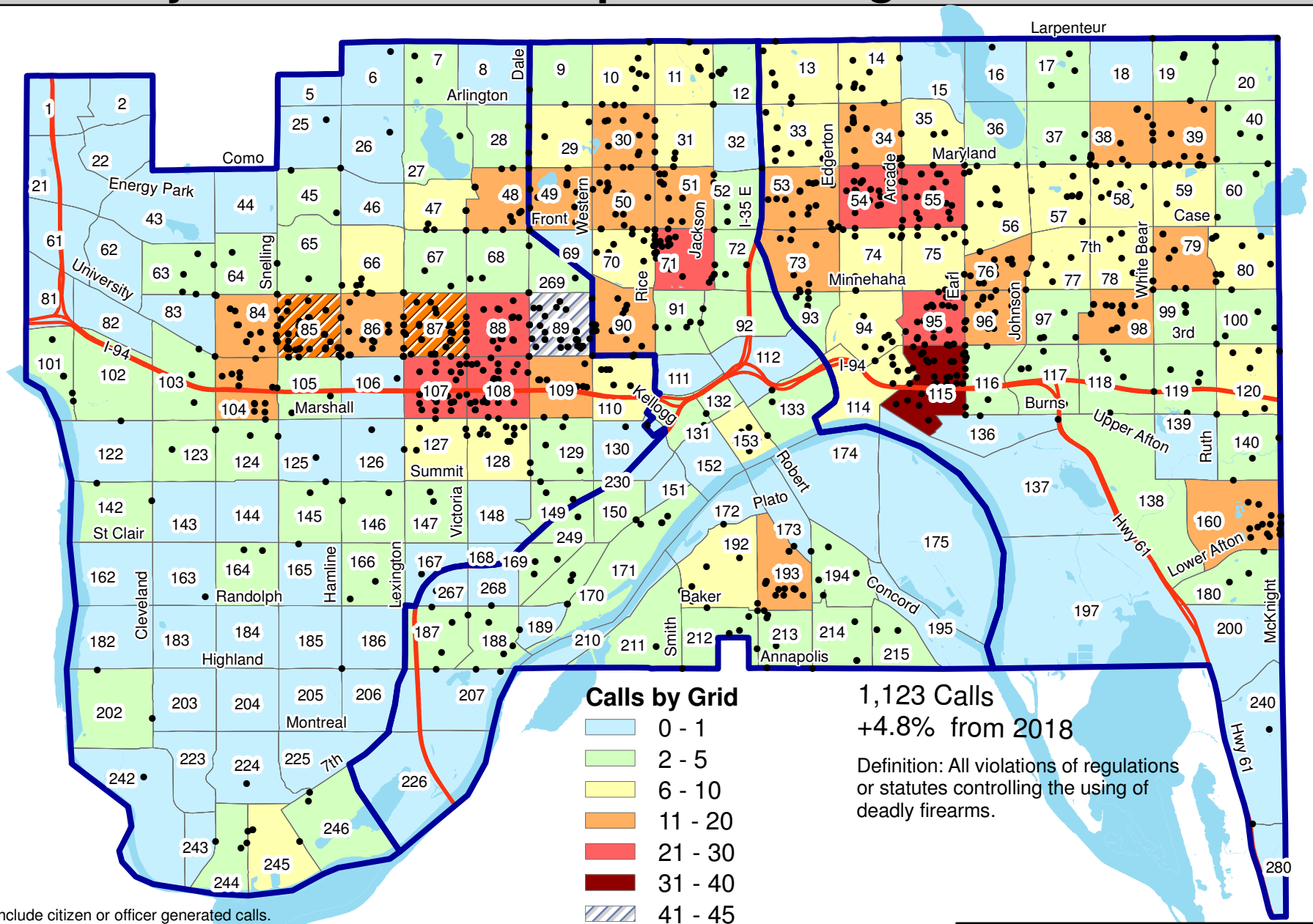

Calls by Grid

- 0 - 1
- 2 - 5
- 6 - 10
- 11 - 20
- 21 - 30
- 31 - 40
- 41 - 45
- 46 - 50

1,123 Calls
+4.8% from 2018

Definition: All violations of regulations or statutes controlling the using of deadly firearms.

Calls include citizen or officer generated calls.
Numbers on map refer to Saint Paul grid numbers. A grid is an area of approximately 32-40 sq blocks.

N

Saint Paul Police Department
367 Grove Street
Saint Paul, MN 55101
651-291-1111

City of Saint Paul Traffic Accident Calls: 2019

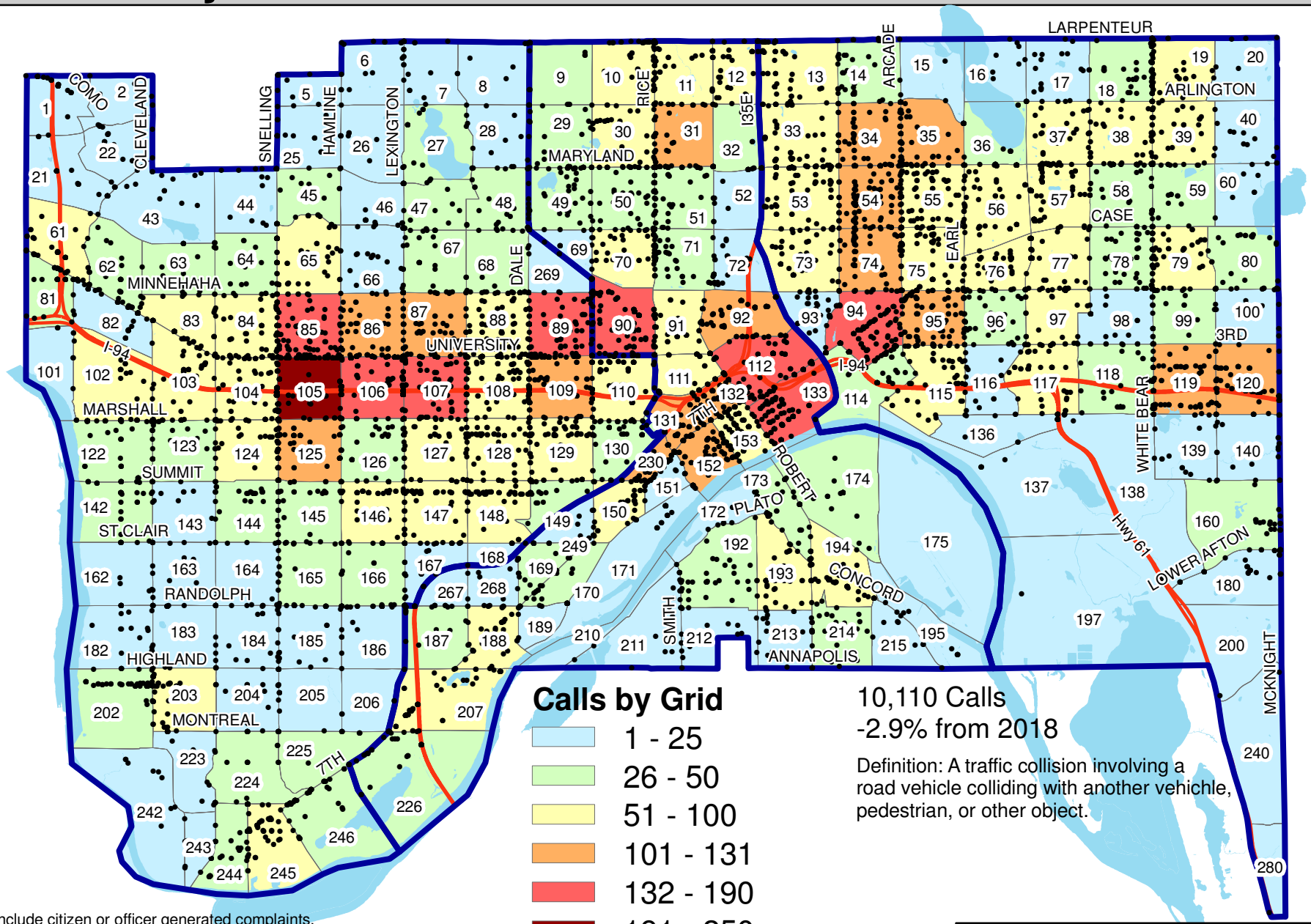

10,110 Calls
-2.9% from 2018

Definition: A traffic collision involving a road vehicle colliding with another vehichle, pedestrian, or other object.

Calls include citizen or officer generated complaints.

Numbers on map refer to Saint Paul grid numbers. A grid is an area of approximately 32-40 sq blocks.

N

Saint Paul Police Department
367 Grove Street
Saint Paul, MN 55101
651-291-1111

City of Saint Paul Domestic Calls: 2019

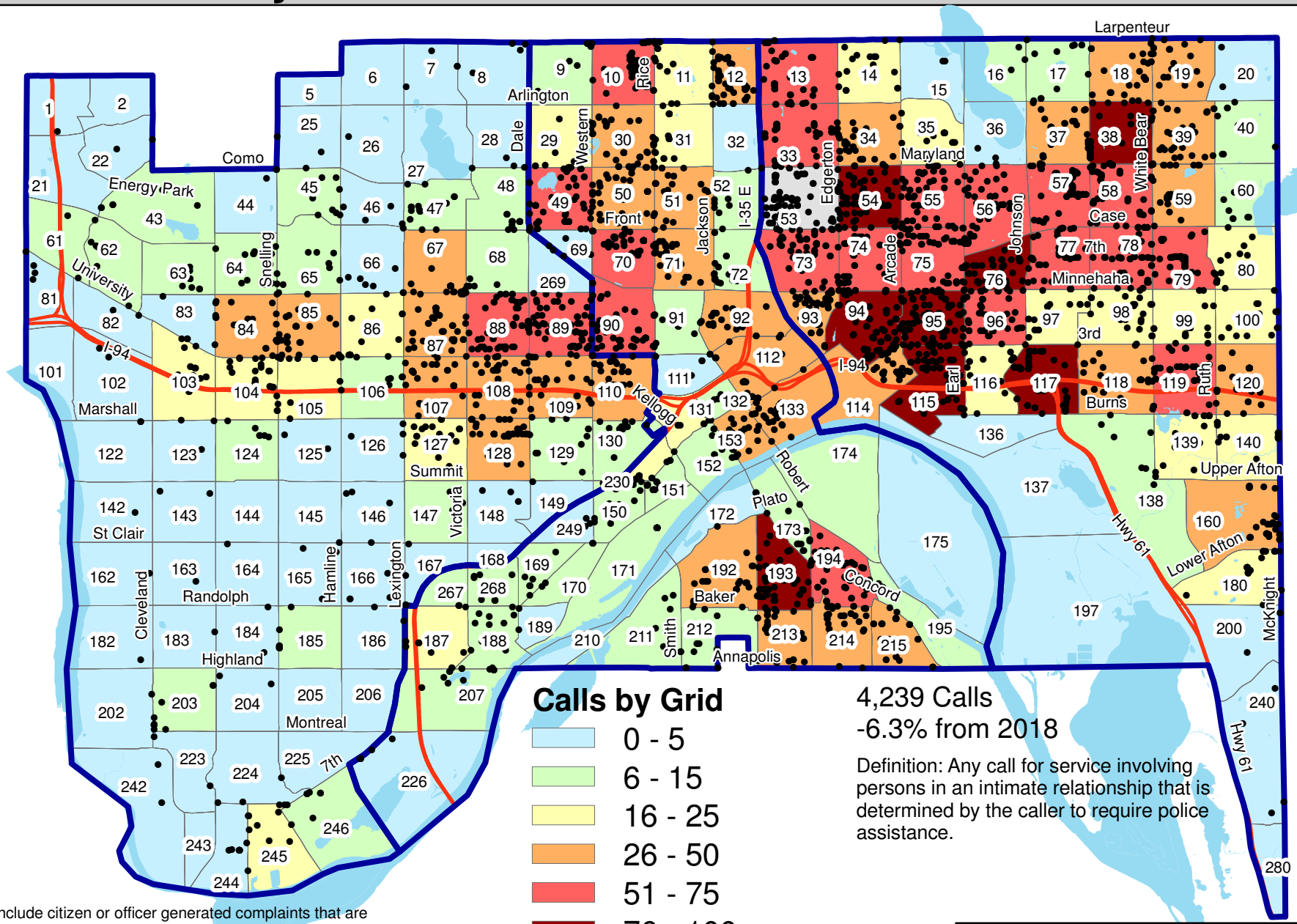

Calls by Grid

- 0 - 5
- 6 - 15
- 16 - 25
- 26 - 50
- 51 - 75
- 76 - 100
- 101 - 110

4,239 Calls
-6.3% from 2018

Definition: Any call for service involving persons in an intimate relationship that is determined by the caller to require police assistance.

Calls include citizen or officer generated complaints that are basic domestic calls, aggravated domestic assault, or simple domestic assault. Numbers on map refer to Saint Paul grid numbers. A grid is an area of approximately 32-40 sq blocks.

N

Saint Paul Police Department
367 Grove Street
Saint Paul, MN 55101
651-291-1111

City of Saint Paul Juvenile Part I Crimes: 2019

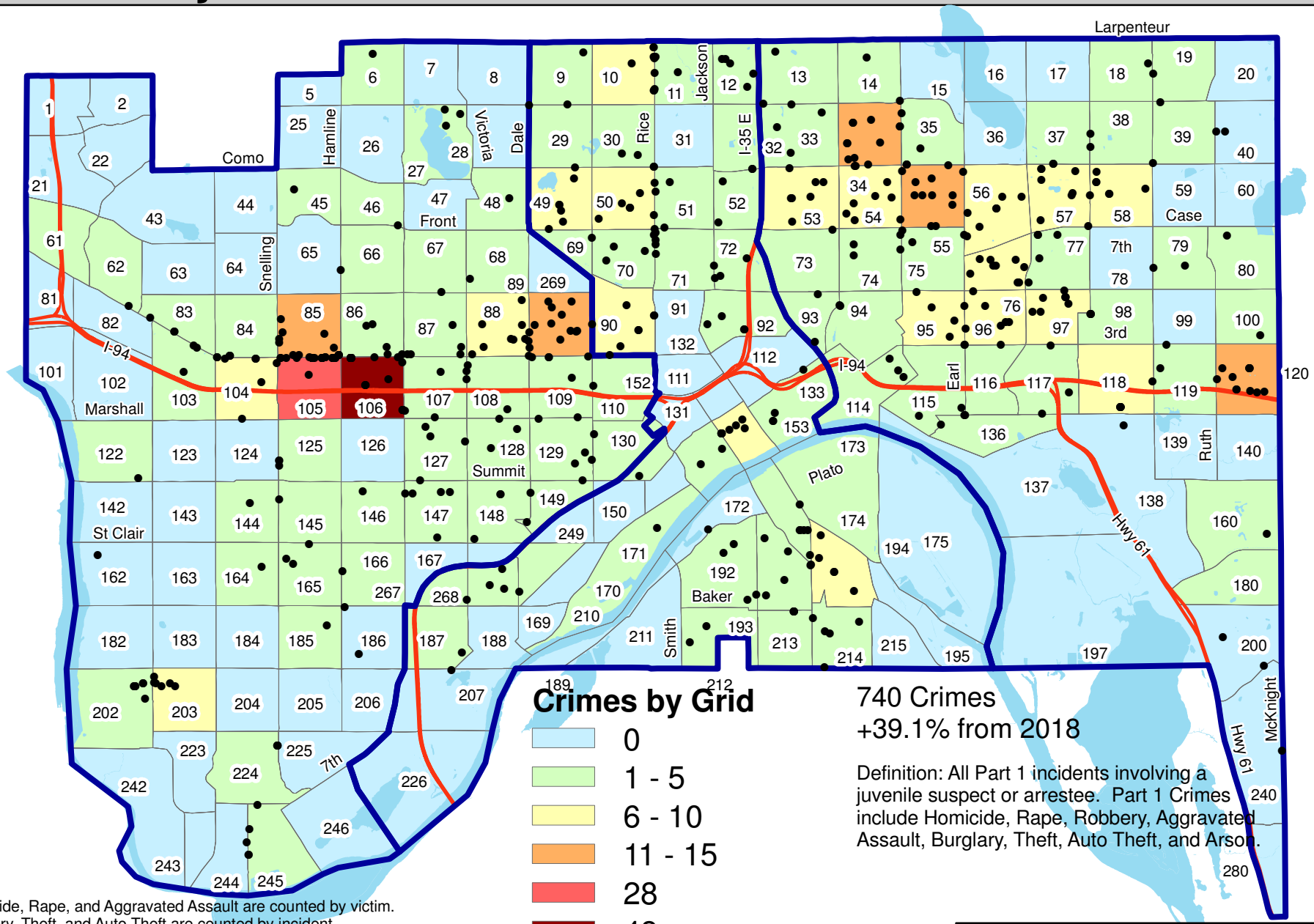

740 Crimes
+39.1% from 2018

Definition: All Part 1 incidents involving a juvenile suspect or arrestee. Part 1 Crimes include Homicide, Rape, Robbery, Aggravated Assault, Burglary, Theft, Auto Theft, and Arson.

Homicide, Rape, and Aggravated Assault are counted by victim.
Robbery, Theft, and Auto Theft are counted by incident.

Numbers on map refer to Saint Paul grid numbers. A grid is an area of approximately 32-40 sq blocks.

N
Saint Paul Police Department
367 Grove Street
Saint Paul, MN 55101
651-291-1111

Part 1 Crimes by Grid

Part 1 crimes are counted per victim for Homicide, Rape and Aggravated Assault. The crimes of Robbery, Burglary, Theft, Auto Theft and Arson are counted by the number of incidents, not the number of victims.

Page	Statistic
50	2019 Part 1 Crimes by Grid
54	Part 1 Crimes by Grid 2015-2019

2019 Part 1 Crimes by Grid

GRID	HOMICIDE	RAPE	ROBBERY	AGG ASLT	COM BURG	RES BURG	THEFT	MV THEFT	ARSON	TOTAL
1	0	1	0	0	34	10	31	8	0	84
2	1	1	1	0	0	4	9	3	0	19
5	0	1	0	0	0	5	11	2	0	19
6	0	0	1	0	0	5	18	3	1	28
7	0	1	0	0	3	5	10	3	0	22
8	0	1	0	0	2	3	14	3	0	23
9	0	0	3	1	0	6	12	4	0	26
10	0	4	6	18	2	12	43	25	1	111
11	0	0	5	13	1	5	17	16	0	57
12	0	2	7	10	0	4	27	21	0	71
13	0	1	2	9	1	11	52	23	1	100
14	0	1	2	4	0	7	18	14	0	46
15	0	0	0	0	0	0	10	0	0	10
16	0	1	0	0	0	2	26	3	0	32
17	0	1	1	0	0	6	12	17	0	37
18	0	0	3	6	2	11	33	16	0	71
19	0	0	0	5	1	10	31	18	1	66
20	0	1	1	1	2	0	6	1	0	12
21	0	0	1	0	5	0	11	1	0	18
22	0	0	0	0	1	5	14	5	1	26
24	0	0	0	0	0	0	0	0	0	0
25	0	1	0	4	1	2	23	12	2	45
26	0	0	0	0	2	0	70	2	0	74
27	0	1	2	0	2	5	29	4	0	43
28	0	0	1	1	0	3	12	0	0	17
29	0	0	2	3	1	2	24	18	1	51
30	0	0	1	5	3	9	32	31	0	81
31	0	1	5	6	2	7	23	14	0	58
32	0	0	0	0	1	0	12	4	1	18
33	1	2	2	9	0	16	27	30	1	88
34	0	0	8	10	3	15	32	22	2	92
35	0	0	6	4	2	8	35	20	0	75
36	0	0	1	1	0	4	10	6	2	24
37	0	2	2	1	1	6	17	12	0	41
38	1	3	5	12	1	13	20	20	1	76
39	0	2	3	3	0	10	22	14	0	54
40	0	0	0	1	0	1	15	5	0	22
43	0	1	1	2	1	3	17	5	0	30
44	0	0	0	0	0	0	8	5	0	13
45	0	0	0	1	11	7	56	19	1	95
46	0	0	0	3	1	15	38	5	0	62
47	0	2	3	2	1	5	20	9	0	42
48	0	2	2	9	1	7	29	13	0	63
49	1	3	8	10	1	6	16	24	2	71
50	0	1	3	8	3	9	39	20	1	84
51	0	1	3	12	4	8	24	25	1	78
52	0	0	1	6	1	3	13	10	1	35
53	0	8	7	22	1	18	48	50	1	155
54	1	4	10	20	4	20	64	31	2	156
55	0	1	8	16	5	15	38	35	2	120
56	0	1	6	11	0	13	36	31	1	99
57	0	2	8	13	4	13	58	30	2	130
58	1	3	4	6	1	7	19	24	1	66
59	0	1	1	6	1	6	16	22	0	53
60	0	2	1	0	0	1	5	6	0	15

2019 Part 1 Crimes by Grid

GRID	HOMICIDE	RAPE	ROBBERY	AGG ASLT	COM BURG	RES BURG	THEFT	MV THEFT	ARSON	TOTAL
61	0	0	1	0	2	7	32	6	0	48
62	0	1	2	1	5	11	62	18	0	100
63	0	0	1	0	6	3	34	10	0	54
64	0	0	0	1	0	8	23	11	0	43
65	0	4	0	1	5	1	39	16	0	66
66	0	1	1	0	3	11	11	9	1	37
67	0	0	2	8	1	6	25	18	2	62
68	1	0	1	0	1	3	5	11	0	22
69	0	0	0	2	0	2	6	3	1	14
70	0	0	6	18	4	6	24	20	3	81
71	2	0	8	8	1	6	18	6	1	50
72	0	1	3	5	1	3	7	12	0	32
73	0	2	3	16	2	11	23	18	3	78
74	0	2	7	27	8	15	33	21	1	114
75	1	3	5	10	3	13	34	20	4	93
76	0	2	12	28	0	22	30	19	1	114
77	0	7	3	9	1	19	25	23	0	87
78	0	2	1	5	0	6	21	21	2	58
79	0	0	0	5	3	6	30	26	0	70
80	0	1	3	1	0	9	20	16	0	50
81	0	0	2	2	4	9	50	8	0	75
82	0	0	1	0	6	2	15	1	1	26
83	0	1	1	1	10	0	98	4	0	115
84	0	3	8	12	7	22	98	26	2	178
85	1	2	27	15	12	13	83	45	1	199
86	0	1	9	9	9	18	79	23	1	149
87	1	0	9	16	2	23	47	38	1	137
88	0	5	9	26	6	31	76	48	2	203
89	1	5	15	25	10	28	94	42	2	222
90	1	1	9	15	4	7	50	33	3	123
91	0	4	5	4	3	3	18	7	0	44
92	0	2	5	12	1	1	47	16	3	87
93	0	2	2	6	0	2	18	7	1	38
94	0	6	3	17	6	7	49	13	1	102
95	1	1	8	19	1	21	38	41	2	132
96	0	3	2	8	0	24	20	21	1	79
97	1	0	1	4	0	8	21	10	0	45
98	0	0	1	4	0	2	12	8	0	27
99	0	1	0	1	0	3	9	5	0	19
100	0	1	0	1	0	4	12	7	0	25
101	0	1	0	0	0	0	16	6	0	23
102	0	0	0	0	5	5	19	7	0	36
103	0	1	3	9	6	14	52	22	0	107
104	0	3	12	5	0	10	73	20	1	124
105	0	1	6	13	7	7	385	25	0	444
106	0	3	14	7	1	3	367	18	1	414
107	1	3	5	8	6	13	45	26	0	107
108	3	2	11	14	3	16	51	13	2	115
109	1	1	9	8	5	5	34	15	2	80
110	1	6	5	9	4	12	34	20	1	92
111	0	0	0	1	0	2	5	0	0	8
112	0	11	5	23	5	5	75	13	1	138
114	0	1	0	3	0	3	16	5	0	28
115	2	0	2	10	0	15	39	22	2	92
116	0	0	2	1	0	3	15	12	2	35

2019 Part 1 Crimes by Grid

GRID	HOMICIDE	RAPE	ROBBERY	AGG ASLT	COM BURG	RES BURG	THEFT	MV THEFT	ARSON	TOTAL
117	0	2	7	8	2	11	47	20	0	97
118	0	0	0	4	3	2	84	17	0	110
119	0	0	6	7	0	8	50	21	0	92
120	0	0	5	8	0	5	110	29	0	157
122	0	2	3	0	4	11	53	10	1	84
123	0	0	0	0	3	13	20	4	2	42
124	0	0	1	1	9	7	51	14	0	83
125	0	1	3	0	4	15	45	7	0	75
126	0	1	0	2	1	19	29	17	0	69
127	0	3	1	5	1	27	46	14	0	97
128	0	0	5	7	2	23	45	9	0	91
129	0	0	9	3	8	20	108	15	0	163
130	0	2	1	3	2	11	55	6	1	81
131	0	5	6	9	4	4	44	9	3	84
132	0	2	5	5	6	6	63	6	2	95
133	0	8	13	13	9	12	110	27	0	192
136	0	0	1	1	0	1	6	2	0	11
137	0	0	0	3	0	0	1	0	0	4
138	0	1	0	0	0	2	12	6	0	21
139	0	0	0	0	1	0	16	2	0	19
140	0	1	0	1	0	4	21	7	0	34
142	0	0	0	0	0	12	17	7	0	36
143	0	0	1	0	1	11	28	8	0	49
144	0	0	3	0	4	9	56	5	1	78
145	0	0	2	0	4	26	46	5	1	84
146	0	0	4	0	1	16	56	8	0	85
147	0	0	1	0	4	37	115	20	0	177
148	0	0	3	1	5	32	64	18	1	124
149	0	0	1	0	0	13	24	8	0	46
150	0	2	0	5	5	10	24	14	1	61
151	0	2	1	3	1	8	26	4	0	45
152	0	6	2	1	3	0	62	7	1	82
153	0	2	10	19	8	7	100	11	0	157
160	1	4	3	7	0	7	21	15	1	59
162	0	0	0	0	0	8	16	4	2	30
163	0	0	0	0	1	18	38	5	1	63
164	0	0	0	1	0	17	54	7	0	79
165	0	0	1	0	8	20	39	11	0	79
166	0	0	0	1	0	28	21	14	0	64
167	0	0	0	0	0	3	8	4	1	16
168	0	0	0	0	0	0	0	0	0	0
169	0	1	6	0	3	4	14	4	0	32
170	0	0	0	2	5	2	14	6	0	29
171	0	0	1	3	0	9	22	2	1	38
172	0	0	0	1	3	0	13	2	2	21
173	0	2	1	0	1	1	21	8	1	35
174	0	1	2	2	6	1	12	13	0	37
175	0	0	0	0	1	0	0	0	0	1
180	0	0	0	4	1	6	8	6	1	26
182	0	0	3	0	0	16	24	7	0	50
183	0	0	1	0	0	2	27	6	0	36
184	0	0	0	3	4	18	21	5	0	51
185	0	2	4	8	2	15	22	4	0	57
186	0	1	0	0	2	8	16	4	0	31
187	0	0	0	1	0	6	21	7	0	35

2019 Part 1 Crimes by Grid

GRID	HOMICIDE	RAPE	ROBBERY	AGG ASLT	COM BURG	RES BURG	THEFT	MV THEFT	ARSON	TOTAL
188	0	0	1	2	5	5	29	11	1	54
189	0	0	1	1	1	0	1	3	0	7
192	0	2	2	2	1	8	19	18	1	53
193	1	3	10	10	7	12	49	23	4	119
194	1	2	5	11	2	7	33	26	2	89
195	0	0	0	0	0	0	2	4	1	7
197	0	0	0	0	0	0	1	0	0	1
200	0	0	0	0	0	1	2	1	0	4
202	0	1	2	0	4	1	73	5	0	86
203	0	1	3	1	3	12	76	22	0	118
204	0	0	0	1	0	6	20	4	0	31
205	0	0	0	0	0	0	6	0	0	6
206	0	0	0	0	0	6	8	0	0	14
207	0	1	1	2	2	8	38	3	0	55
209	0	0	0	0	0	0	0	0	0	0
210	0	1	0	0	0	0	2	1	0	4
211	0	0	1	0	1	6	10	2	0	20
212	0	1	0	4	0	4	27	10	1	47
213	0	1	2	3	0	3	14	11	1	35
214	1	2	1	11	0	12	22	12	0	61
215	0	0	0	1	0	4	10	8	0	23
223	0	0	0	3	0	0	7	1	0	11
224	0	0	0	1	0	4	12	3	0	20
225	0	0	0	0	0	0	4	0	0	4
226	1	0	0	0	0	4	5	2	0	12
230	0	6	0	6	2	2	51	7	1	75
240	0	1	1	0	0	1	7	1	0	11
242	0	0	0	0	0	3	13	3	0	19
243	0	0	0	0	0	0	7	1	0	8
244	0	0	0	1	1	5	21	2	0	30
245	1	3	2	7	4	3	39	22	0	81
246	0	0	0	5	1	11	34	9	0	60
249	0	3	1	1	1	2	7	5	0	20
267	0	0	1	2	2	3	10	3	0	21
268	0	0	5	2	3	2	7	4	0	23
269	0	0	0	0	1	0	3	6	0	10
280	0	0	0	0	0	0	2	0	0	2
Other	0	0	0	0	0	0	0	0	0	0

PART 1 GRID SUMMARY STATISTICS

GRID	HOMICIDE	RAPE	ROBBERY	AGG ASLT	COM BURG	RES BURG	THEFT	MV THEFT	ARSON	TOTAL
Average	0.15	1.16	2.67	4.66	2.24	7.80	33.26	11.92	0.58	64.43
TOTAL	30	236	542	946	455	1583	6751	2419	118	13080

* Homicide, Rape, and Aggravated Assault indicate the number of actual victims per grid as defined by UCR guidelines.

** Robbery, Burglary, Theft, Motor Vehicle Theft and Arson indicate the number of actual incidents as defined by UCR guidelines.

*** Homicide totals do not include 2 justifiable and 1 unborn.

Part 1 Crimes By Grid: 2015 - 2019

Grid	Part 1*					Crimes Against Persons**					Crimes Against Property***				
	2015	2016	2017	2018	2019	2015	2016	2017	2018	2019	2015	2016	2017	2018	2019
1	45	34	33	70	84	0	1	0	1	1	45	33	33	69	83
2	11	30	8	20	19	0	0	0	1	2	11	30	8	19	17
5	10	13	15	13	19	0	2	3	0	1	10	11	12	13	18
6	27	19	26	29	28	0	0	0	1	0	27	19	26	28	28
7	18	15	17	20	22	0	0	0	1	1	18	15	17	19	21
8	36	36	36	37	23	1	0	3	1	1	35	36	33	36	22
9	28	23	37	23	26	2	4	5	1	1	26	19	32	22	25
10	105	108	130	98	111	11	11	24	29	22	94	97	106	69	89
11	55	51	63	58	57	6	10	7	6	13	49	41	56	52	44
12	45	50	59	76	71	13	12	4	14	12	32	38	55	62	59
13	91	78	114	98	100	16	8	10	9	10	75	70	104	89	90
14	34	40	46	35	46	4	1	5	5	5	30	39	41	30	41
15	3	7	6	14	10	0	0	0	0	0	3	7	6	14	10
16	15	19	20	25	32	1	1	5	1	1	14	18	15	24	31
17	23	37	26	31	37	3	6	3	2	1	20	31	23	29	36
18	62	71	58	65	71	2	4	5	13	6	60	67	53	52	65
19	65	34	59	50	66	7	2	4	4	5	58	32	55	46	61
20	7	7	4	4	12	0	0	1	0	2	7	7	3	4	10
21	5	24	8	16	18	0	0	0	1	0	5	24	8	15	18
22	21	21	20	28	26	1	0	0	0	0	20	21	20	28	26
24	0	0	0	0	0	0	0	0	0	0	0	0	0	0	0
25	26	27	28	29	45	1	2	1	1	5	25	25	27	28	40
26	64	28	35	33	74	0	1	0	2	0	64	27	35	31	74
27	36	28	35	25	43	2	0	1	0	1	34	28	34	25	42
28	20	21	31	29	17	1	2	0	0	1	19	19	31	29	16
29	25	56	65	47	51	4	14	6	2	3	21	42	59	45	48
30	71	104	115	121	81	9	18	20	17	5	62	86	95	104	76
31	51	46	68	55	58	5	10	8	9	7	46	36	60	46	51
32	77	51	57	41	18	5	0	4	1	0	72	51	53	40	18
33	93	79	86	82	88	10	16	6	14	12	83	63	80	68	76
34	77	91	145	121	92	16	10	23	22	10	61	81	122	99	82
35	61	70	82	67	75	7	4	4	4	4	54	66	78	63	71
36	24	36	25	31	24	8	7	0	1	1	16	29	25	30	23
37	43	44	56	63	41	7	2	10	5	3	36	42	46	58	38
38	61	72	74	93	76	9	27	19	26	16	52	45	55	67	60
39	59	50	44	46	54	9	8	4	1	5	50	42	40	45	49
40	17	16	15	13	22	1	2	0	0	1	16	14	15	13	21
43	25	22	31	23	30	4	2	4	1	3	21	20	27	22	27
44	1	4	14	8	13	0	0	0	0	0	1	4	14	8	13

Part 1 Crimes By Grid: 2015 - 2019

Grid	Part 1*					Crimes Against Persons**					Crimes Against Property***				
	2015	2016	2017	2018	2019	2015	2016	2017	2018	2019	2015	2016	2017	2018	2019
45	57	56	80	68	95	1	2	2	3	1	56	54	78	65	94
46	21	38	25	31	62	0	1	1	3	3	21	37	24	28	59
47	37	58	50	52	42	4	3	4	2	4	33	55	46	50	38
48	51	68	65	60	63	5	7	5	5	11	46	61	60	55	52
49	62	66	78	65	71	4	12	9	14	14	58	54	69	51	57
50	86	69	96	92	84	14	17	11	15	9	72	52	85	77	75
51	69	92	85	69	78	12	14	14	12	13	57	78	71	57	65
52	36	28	27	34	35	12	5	2	6	6	24	23	25	28	29
53	151	131	137	127	155	43	26	24	31	30	108	105	113	96	125
54	235	205	244	172	156	43	48	42	30	25	192	157	202	142	131
55	131	131	152	119	120	22	20	21	18	17	109	111	131	101	103
56	74	99	107	106	99	11	12	13	17	12	63	87	94	89	87
57	127	127	135	108	130	14	12	17	14	15	113	115	118	94	115
58	44	65	52	63	66	10	11	8	10	10	34	54	44	53	56
59	57	48	46	45	53	15	12	12	12	7	42	36	34	33	46
60	15	8	12	13	15	1	0	2	1	2	14	8	10	12	13
61	40	27	33	24	48	0	1	1	1	0	40	26	32	23	48
62	37	49	59	70	100	1	1	0	3	2	36	48	59	67	98
63	35	39	31	44	54	3	1	3	1	0	32	38	28	43	54
64	41	54	46	35	43	5	4	6	2	1	36	50	40	33	42
65	52	50	50	60	66	4	6	5	2	5	48	44	45	58	61
66	37	47	36	26	37	3	3	2	0	1	34	44	34	26	36
67	51	63	55	63	62	5	3	5	8	8	46	60	50	55	54
68	19	19	16	37	22	4	2	2	6	1	15	17	14	31	21
69	9	5	8	8	14	1	1	0	1	2	8	4	8	7	12
70	94	74	94	82	81	20	13	22	13	18	74	61	72	69	63
71	70	62	57	73	50	27	7	8	20	10	43	55	49	53	40
72	30	22	34	24	32	7	5	9	3	6	23	17	25	21	26
73	90	83	93	78	78	19	13	15	19	18	71	70	78	59	60
74	134	108	120	102	114	36	20	18	24	29	98	88	102	78	85
75	150	119	138	109	93	28	16	20	13	14	122	103	118	96	79
76	79	94	87	138	114	19	14	15	34	30	60	80	72	104	84
77	78	70	98	82	87	13	7	25	11	16	65	63	73	71	71
78	98	68	63	78	58	15	10	10	17	7	83	58	53	61	51
79	101	74	80	70	70	24	13	6	10	5	77	61	74	60	65
80	45	37	37	30	50	5	4	6	0	2	40	33	31	30	48
81	31	95	58	51	75	1	2	0	0	2	30	93	58	51	73
82	25	13	16	11	26	0	0	0	0	0	25	13	16	11	26
83	85	61	68	83	115	5	0	1	2	2	80	61	67	81	113

Part 1 Crimes By Grid: 2015 - 2019

Grid	Part 1*					Crimes Against Persons**					Crimes Against Property***				
	2015	2016	2017	2018	2019	2015	2016	2017	2018	2019	2015	2016	2017	2018	2019
84	155	187	169	141	178	16	21	15	17	15	139	166	154	124	163
85	180	149	113	179	199	22	9	9	25	18	158	140	104	154	181
86	97	104	109	139	149	9	2	3	13	10	88	102	106	126	139
87	120	136	137	117	137	18	16	22	24	17	102	120	115	93	120
88	151	186	207	155	203	35	34	23	26	31	116	152	184	129	172
89	212	184	194	182	222	35	26	43	44	31	177	158	151	138	191
90	146	123	134	133	123	31	29	13	21	17	115	94	121	112	106
91	54	54	59	45	44	12	13	13	9	8	42	41	46	36	36
92	55	55	59	74	87	11	5	8	10	14	44	50	51	64	73
93	63	67	74	65	38	21	9	20	6	8	42	58	54	59	30
94	127	89	128	98	102	24	17	22	15	23	103	72	106	83	79
95	101	135	138	126	132	19	31	27	17	21	82	104	111	109	111
96	68	57	77	91	79	11	9	10	13	11	57	48	67	78	68
97	44	32	33	33	45	1	5	10	4	5	43	27	23	29	40
98	59	41	41	43	27	6	4	6	7	4	53	37	35	36	23
99	33	39	27	32	19	3	3	3	8	2	30	36	24	24	17
100	26	28	29	19	25	5	1	1	3	2	21	27	28	16	23
101	8	15	11	10	23	1	0	1	1	1	7	15	10	9	22
102	32	33	39	32	36	0	2	0	0	0	32	31	39	32	36
103	90	114	89	94	107	7	23	6	10	10	83	91	83	84	97
104	106	106	119	77	124	6	6	10	9	8	100	100	109	68	116
105	878	702	999	553	444	8	7	4	9	14	870	695	995	544	430
106	327	310	270	253	414	8	5	7	15	10	319	305	263	238	404
107	108	101	120	118	107	12	16	15	19	12	96	85	105	99	95
108	122	101	90	116	115	30	27	14	29	19	92	74	76	87	96
109	80	83	82	95	80	7	13	17	15	10	73	70	65	80	70
110	174	187	168	139	92	14	16	18	10	16	160	171	150	129	76
111	32	21	25	13	8	1	2	8	4	1	31	19	17	9	7
112	120	123	131	128	138	28	26	23	45	34	92	97	108	83	104
114	48	36	42	31	28	12	9	8	8	4	36	27	34	23	24
115	106	87	116	114	92	24	20	21	21	12	82	67	95	93	80
116	36	33	26	36	35	6	4	7	3	1	30	29	19	33	34
117	98	70	105	117	97	12	7	15	20	10	86	63	90	97	87
118	152	142	89	89	110	11	10	8	5	4	141	132	81	84	106
119	109	110	136	103	92	12	7	24	9	7	97	103	112	94	85
120	143	135	187	131	157	13	13	9	13	8	130	122	178	118	149
122	69	61	56	55	84	1	2	3	2	2	68	59	53	53	82
123	40	69	44	49	42	1	0	1	0	0	39	69	43	49	42
124	49	60	68	63	83	4	2	3	2	1	45	58	65	61	82

Part 1 Crimes By Grid: 2015 - 2019

Grid	Part 1*					Crimes Against Persons**					Crimes Against Property***				
	2015	2016	2017	2018	2019	2015	2016	2017	2018	2019	2015	2016	2017	2018	2019
125	34	90	77	73	75	0	4	4	1	1	34	86	73	72	74
126	28	51	49	53	69	0	2	1	1	3	28	49	48	52	66
127	62	57	69	83	97	9	6	4	12	8	53	51	65	71	89
128	78	87	82	83	91	10	11	13	11	7	68	76	69	72	84
129	135	113	139	150	163	6	10	5	3	3	129	103	134	147	160
130	54	50	57	77	81	3	3	4	5	5	51	47	53	72	76
131	93	97	143	96	84	24	27	30	39	14	69	70	113	57	70
132	71	98	129	90	95	6	8	8	5	7	65	90	121	85	88
133	167	163	217	197	192	15	15	21	13	21	152	148	196	184	171
136	6	11	11	11	11	0	2	0	3	1	6	9	11	8	10
137	4	3	4	7	4	0	0	0	1	3	4	3	4	6	1
138	28	14	24	17	21	2	0	4	3	1	26	14	20	14	20
139	24	13	7	15	19	7	1	0	4	0	17	12	7	11	19
140	42	35	39	28	34	4	0	1	2	2	38	35	38	26	32
142	38	32	25	37	36	0	0	1	1	0	38	32	24	36	36
143	32	53	44	30	49	1	0	2	2	0	31	53	42	28	49
144	81	62	67	59	78	2	1	0	1	0	79	61	67	58	78
145	68	43	60	63	84	3	1	3	1	0	65	42	57	62	84
146	63	51	68	92	85	1	0	1	1	0	62	51	67	91	85
147	125	127	125	123	177	1	2	1	2	0	124	125	124	121	177
148	101	113	84	100	124	1	5	2	2	1	100	108	82	98	123
149	38	42	31	54	46	1	1	2	0	0	37	41	29	54	46
150	50	66	75	62	61	6	5	4	2	7	44	61	71	60	54
151	26	48	37	53	45	3	9	5	10	5	23	39	32	43	40
152	62	104	97	78	82	2	12	4	4	7	60	92	93	74	75
153	127	114	122	141	157	9	10	9	11	21	118	104	113	130	136
160	67	48	75	44	59	9	10	11	9	12	58	38	64	35	47
162	18	29	34	19	30	0	0	0	1	0	18	29	34	18	30
163	25	29	33	38	63	1	0	0	0	0	24	29	33	38	63
164	43	54	64	66	79	2	1	0	3	1	41	53	64	63	78
165	48	36	40	73	79	2	1	1	1	0	46	35	39	72	79
166	50	32	42	40	64	1	2	2	1	1	49	30	40	39	63
167	17	17	25	16	16	2	3	8	3	0	15	14	17	13	16
168	3	0	0	0	0	1	0	0	0	0	2	0	0	0	0
169	23	28	30	36	32	1	1	0	5	1	22	27	30	31	31
170	37	26	38	37	29	0	2	4	4	2	37	24	34	33	27
171	16	18	37	41	38	0	4	1	3	3	16	14	36	38	35
172	19	13	22	24	21	0	1	1	0	1	19	12	21	24	20
173	16	30	53	37	35	2	3	8	3	2	14	27	45	34	33

Part 1 Crimes By Grid: 2015 - 2019

Grid	Part 1*					Crimes Against Persons**					Crimes Against Property***				
	2015	2016	2017	2018	2019	2015	2016	2017	2018	2019	2015	2016	2017	2018	2019
174	29	36	41	31	37	0	0	2	3	3	29	36	39	28	34
175	2	6	6	6	1	0	0	1	0	0	2	6	5	6	1
180	26	25	26	19	26	7	3	0	4	4	19	22	26	15	22
182	26	30	34	33	50	3	0	0	4	0	23	30	34	29	50
183	17	13	24	25	36	1	0	1	0	0	16	13	23	25	36
184	29	34	44	38	51	1	0	1	2	3	28	34	43	36	48
185	41	35	43	41	57	0	0	0	0	10	41	35	43	41	47
186	34	17	22	30	31	0	0	0	1	1	34	17	22	29	30
187	49	34	37	62	35	0	1	3	7	1	49	33	34	55	34
188	60	59	53	58	54	8	10	6	4	2	52	49	47	54	52
189	8	8	2	5	7	0	0	0	0	1	8	8	2	5	6
192	67	45	45	49	53	15	6	6	6	4	52	39	39	43	49
193	100	71	95	79	119	26	8	14	11	14	74	63	81	68	105
194	53	72	79	88	89	11	14	12	17	14	42	58	67	71	75
195	9	8	14	11	7	2	4	2	1	0	7	4	12	10	7
197	0	0	2	1	1	0	0	0	0	0	0	0	2	1	1
200	4	8	4	4	4	0	0	0	0	0	4	8	4	4	4
202	69	45	71	60	86	1	0	0	0	1	68	45	71	60	85
203	63	64	82	79	118	4	1	2	1	2	59	63	80	78	116
204	25	30	29	19	31	0	1	1	2	1	25	29	28	17	30
205	4	9	25	10	6	0	0	0	1	0	4	9	25	9	6
206	7	9	6	9	14	0	0	0	1	0	7	9	6	8	14
207	30	35	31	60	55	4	2	1	4	3	26	33	30	56	52
209	0	0	0	0	0	0	0	0	0	0	0	0	0	0	0
210	4	3	9	4	4	0	0	1	0	1	4	3	8	4	3
211	26	26	28	33	20	2	4	2	1	0	24	22	26	32	20
212	35	36	34	25	47	1	5	0	3	5	34	31	34	22	42
213	47	38	34	37	35	18	9	8	5	4	29	29	26	32	31
214	45	46	39	37	61	11	14	7	2	14	34	32	32	35	47
215	30	24	16	23	23	6	5	1	2	1	24	19	15	21	22
223	9	10	20	14	11	0	0	0	0	3	9	10	20	14	8
224	13	16	18	13	20	0	1	1	1	1	13	15	17	12	19
225	3	6	7	4	4	0	0	0	2	0	3	6	7	2	4
226	18	17	24	13	12	2	0	2	0	1	16	17	22	13	11
230	54	73	94	69	75	10	10	13	9	12	44	63	81	60	63
240	14	7	6	6	11	2	0	0	1	1	12	7	6	5	10
242	22	24	16	16	19	1	2	0	2	0	21	22	16	14	19
243	19	18	16	11	8	0	0	0	0	0	19	18	16	11	8
244	21	35	40	37	30	2	4	2	0	1	19	31	38	37	29

Part 1 Crimes By Grid: 2015 - 2019

Grid	Part 1*					Crimes Against Persons**					Crimes Against Property***				
	2015	2016	2017	2018	2019	2015	2016	2017	2018	2019	2015	2016	2017	2018	2019
245	37	58	66	80	81	5	2	5	10	11	35	53	61	70	70
246	37	33	38	35	60	2	3	2	3	5	34	31	36	32	55
249	11	21	14	18	20	1	0	0	5	4	11	21	14	13	16
267	14	13	14	28	21	2	1	0	0	2	13	13	14	28	19
268	21	29	32	34	23	2	1	10	2	2	20	19	22	32	21
269	14	11	13	8	10	0	1	0	1	0	13	11	13	7	10
280	1	1	4	1	2	0	0	0	0	0	1	1	4	1	2
Other	0	0	0	0	0	0	0	0	0	0	0	0	0	0	0
Total	**12,105**	**11,884**	**13,071**	**12,133**	**13,080**	**1,405**	**1,261**	**1,296**	**1,381**	**1,212**	**10,704**	**10,614**	**11,775**	**10,752**	**11,868**
Average	**59.9**	**58.8**	**64.7**	**60.1**	**64.8**	**7.0**	**6.2**	**6.4**	**6.8**	**6.0**	**53.0**	**52.5**	**58.3**	**53.2**	**58.8**

*Part 1 Crimes: Homicide, Rape, Robbery, Aggravated Assault, Residential Burglary, Commercial Burglary, Theft, Motor Vehicle Theft, and Arson.

**Crimes Against Persons: Homicide, Rape, Aggravated Assault

***Crimes Against Property: Robbery, Residential Burglary, Commercial Burglary, Theft, Motor Vehicle Theft, and Arson.

Police Grid Map

This map shows the Saint Paul Police Grids and their boundaries in relation to major Saint Paul Streets. The map also indicates the boundaries of the three patrol districts.
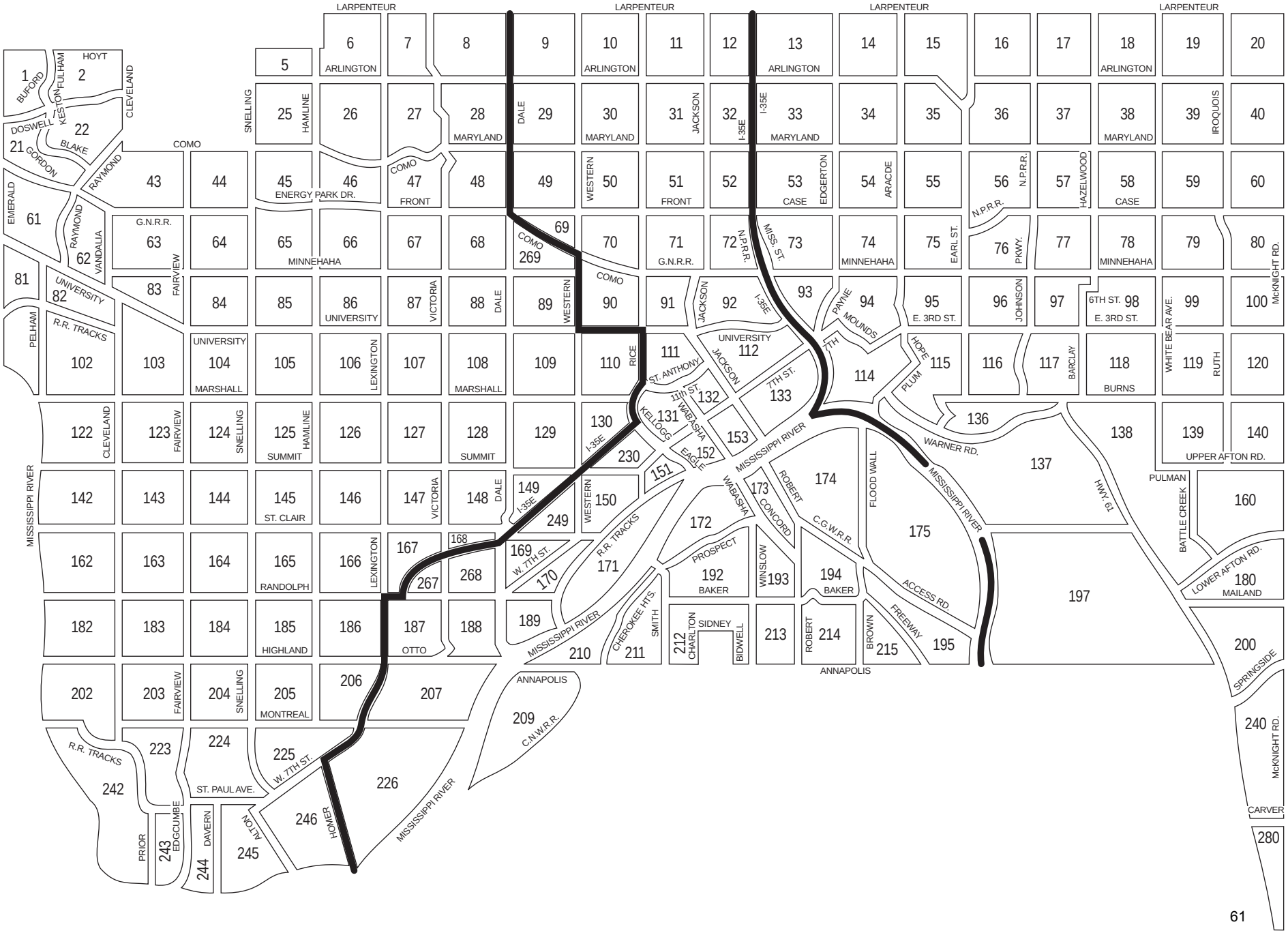
WESTERN CENTRAL EASTERN