



City of Saint Paul

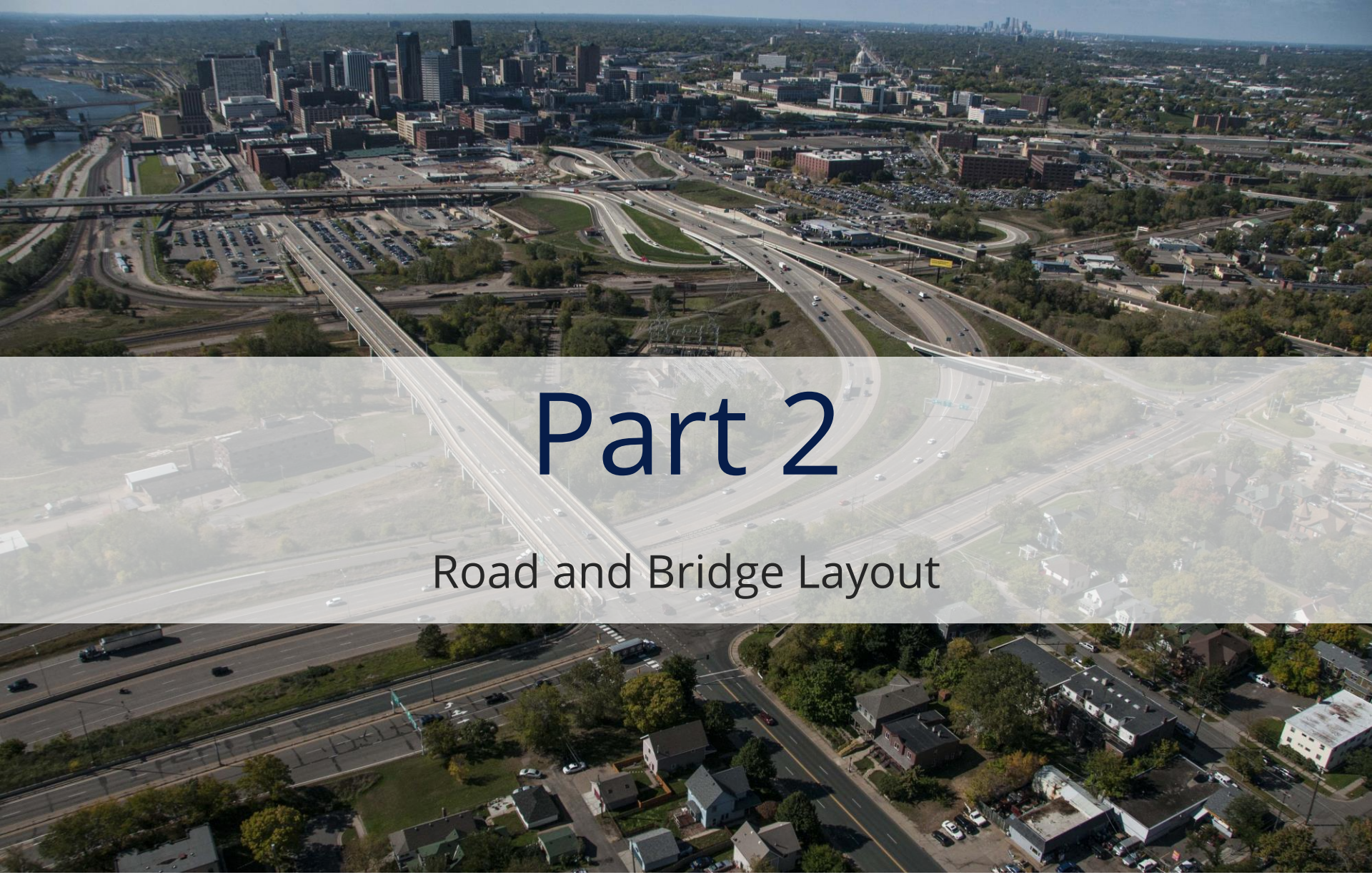
# Kellogg/3<sup>rd</sup> Street Bridge Replacement



**SAINT PAUL**  
MINNESOTA

February 2021 Public Presentation  
<https://www.stpaul.gov/kellogg-3>





# Part 2

## Road and Bridge Layout



**SAINT PAUL**  
MINNESOTA



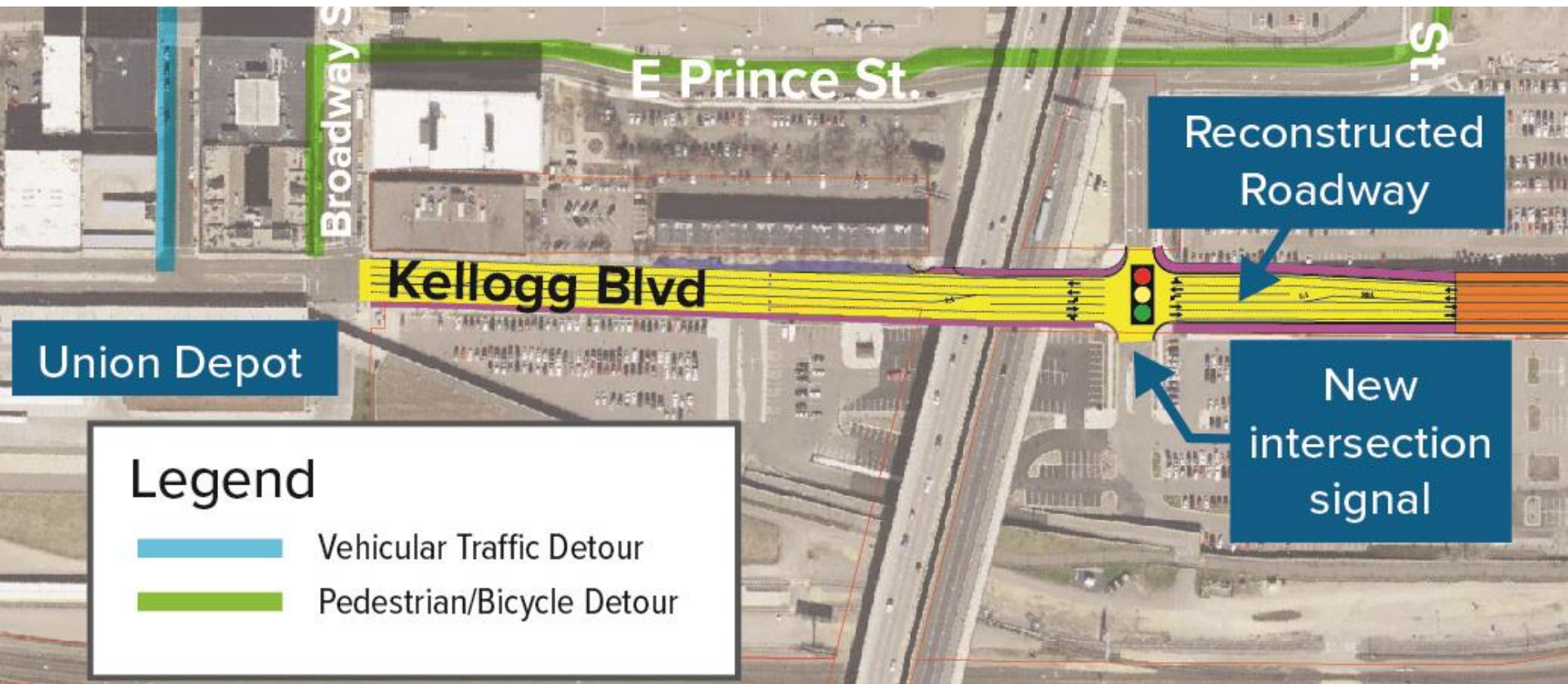
# Overall Layout



**SAINT PAUL**  
**MINNESOTA**

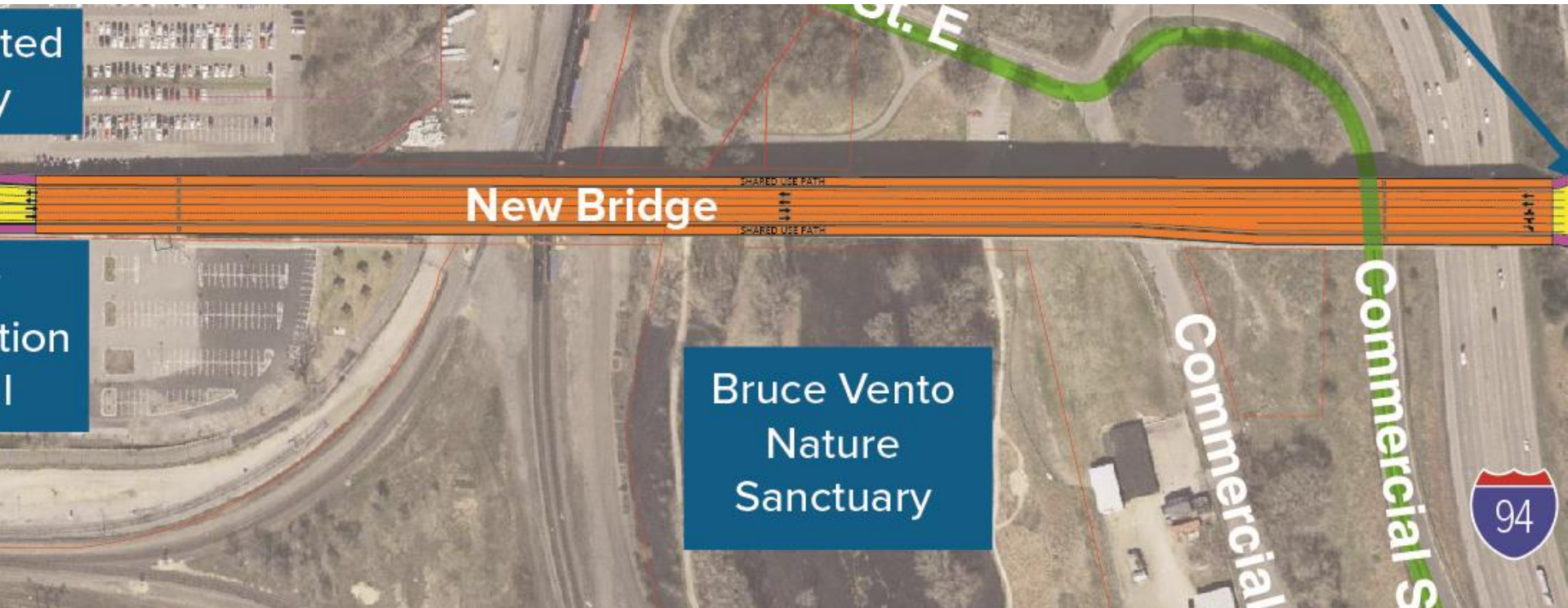


# Overall Layout



**SAINT PAUL**  
**MINNESOTA**

# Overall Layout



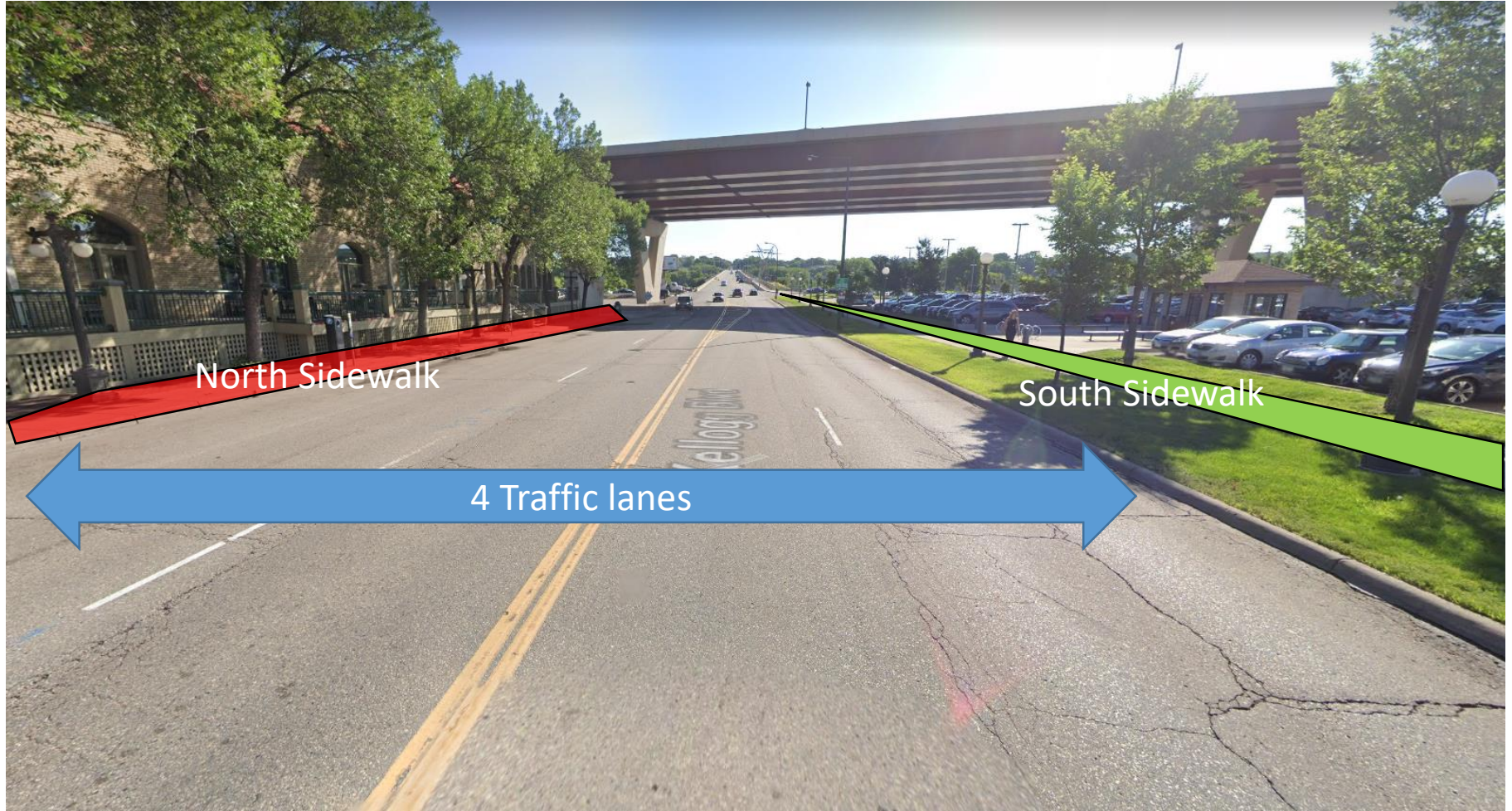
**SAINT PAUL**  
MINNESOTA



# Overall Layout



# Existing West Roadway



**SAINT PAUL**  
MINNESOTA



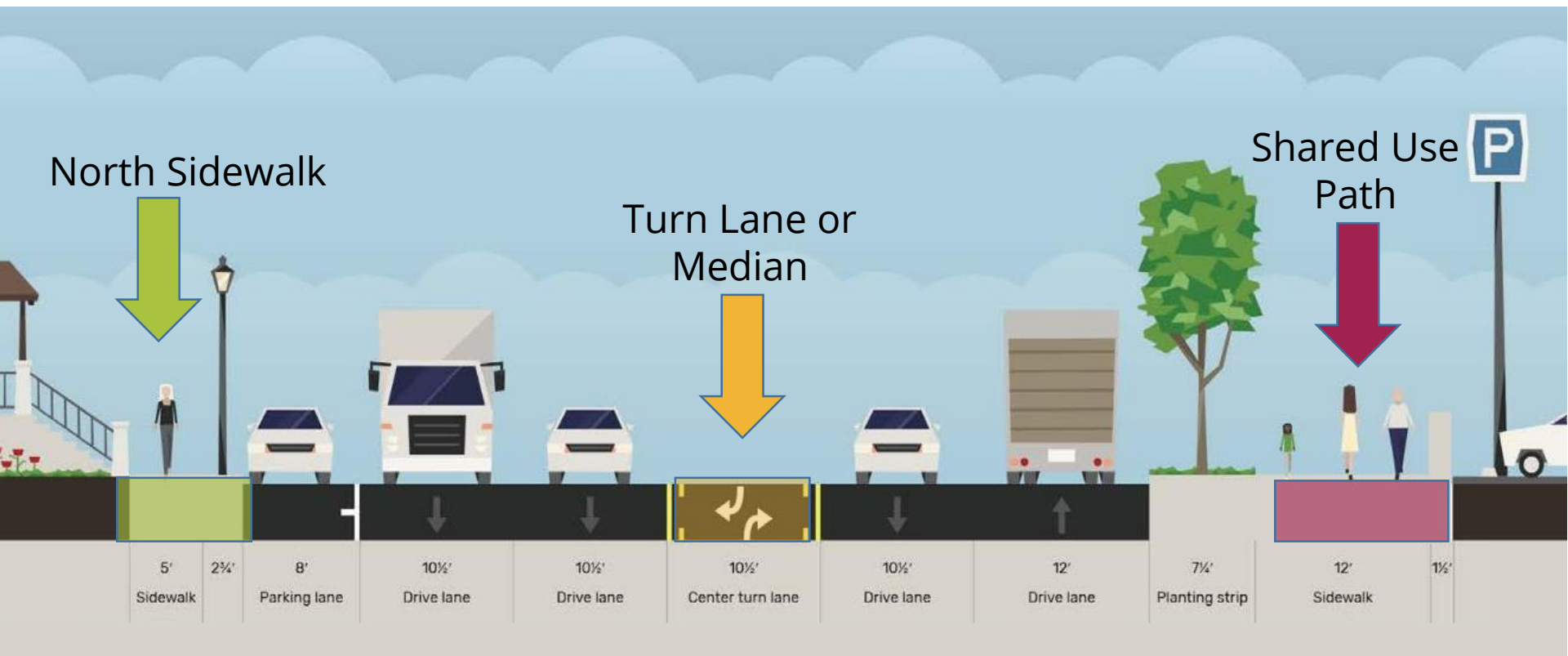
# Proposed West Roadway



**SAINT PAUL**  
MINNESOTA



# Proposed West Roadway



**SAINT PAUL**  
**MINNESOTA**



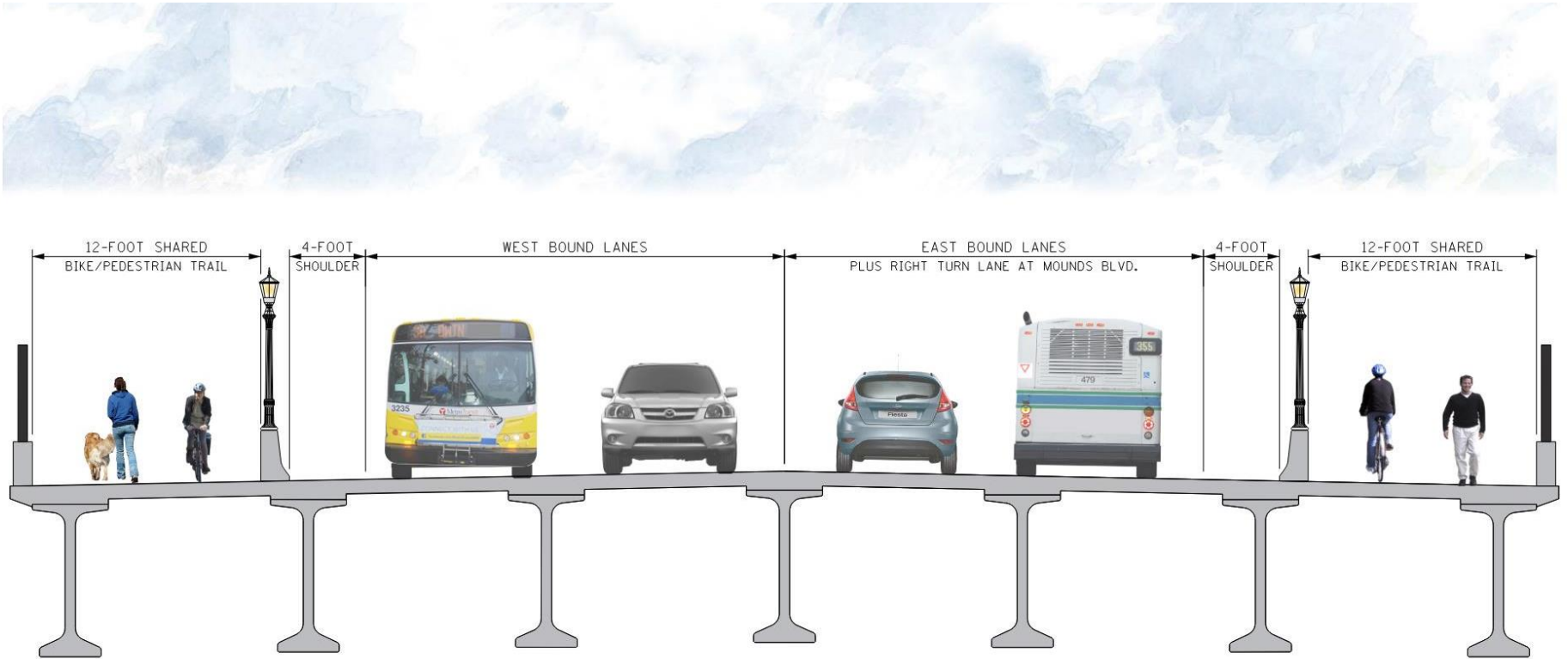
# Existing Bridge



**SAINT PAUL**  
MINNESOTA



# Proposed Bridge



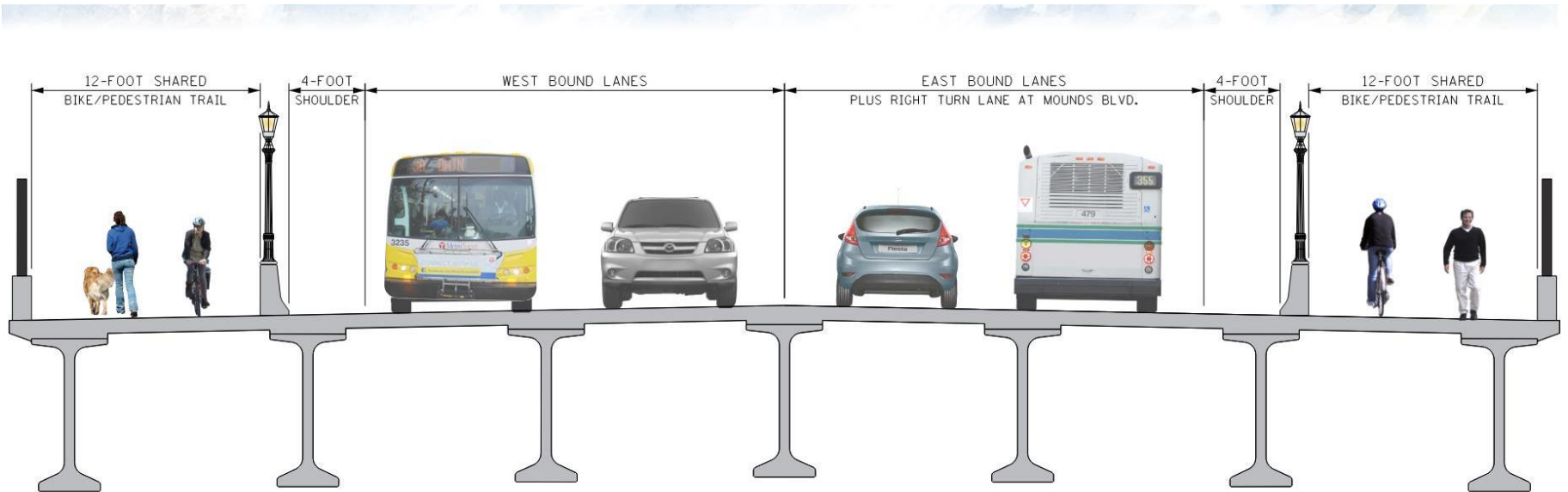
**SAINT PAUL**  
MINNESOTA



# Proposed Bridge

## Why trails on both sides of the bridge?

- By providing pedestrian spaces on both sides of the bridge, we eliminate the need for pedestrians to cross Kellogg if their destination doesn't demand it.
- Saint Paul policy is to provide pedestrian spaces on both sides of streets.





# Existing East Roadway




Google



**SAINT PAUL**  
**MINNESOTA**



# Existing East Approach



**SAINT PAUL**  
**MINNESOTA**




# Detailed Geometry



**SAINT PAUL  
MINNESOTA**

# Thank you!

Be sure to view the other project modules at:  
[www.stpaul.gov/kellogg-3](http://www.stpaul.gov/kellogg-3)



**SAINT PAUL**  
MINNESOTA