






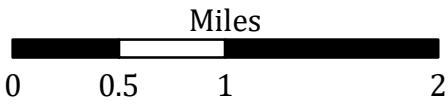


**SAINT PAUL
MINNESOTA**

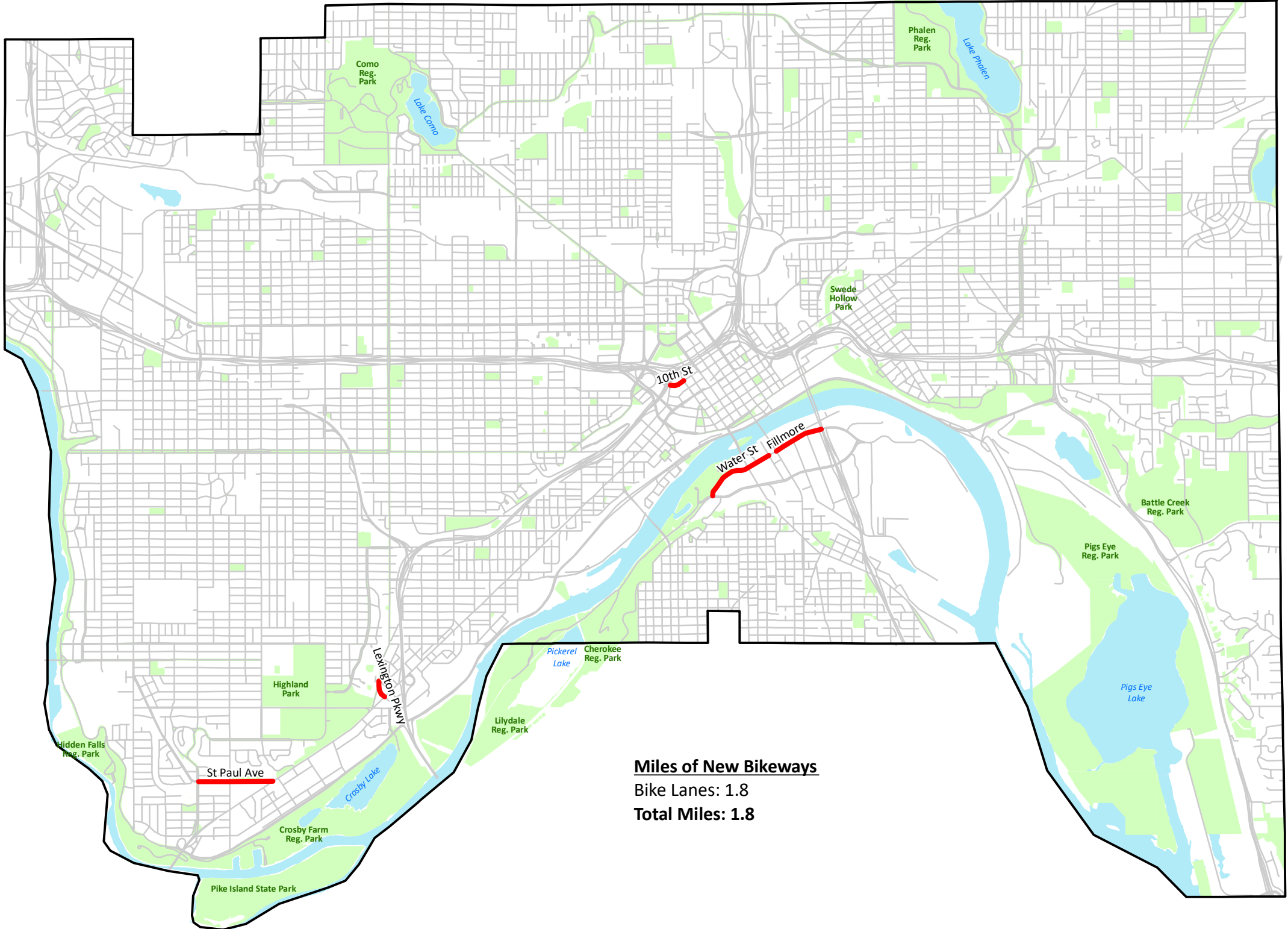
2021 New Bicycle Network Projects

This map identifies projects that expanded the bicycle network or converted an existing bikeway to a different facility type.

-  Off-Street Path
-  Bike Lane
-  Bike Blvd
-  Shoulder
-  Shared Lane



Date: 11/15/2021



Miles of New Bikeways
 Bike Lanes: 1.8
 Total Miles: 1.8

Y:\StreetEng\collins\My Documents\Bikeway Maps\2021\Bikeway\Projects-New.mxd Date: 11/15/2021






For informational use only.
This map is not part of any
officially approved plan.



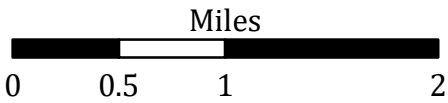
**SAINT PAUL
MINNESOTA**

2021 Improved or Resurfaced Bicycle Network Projects

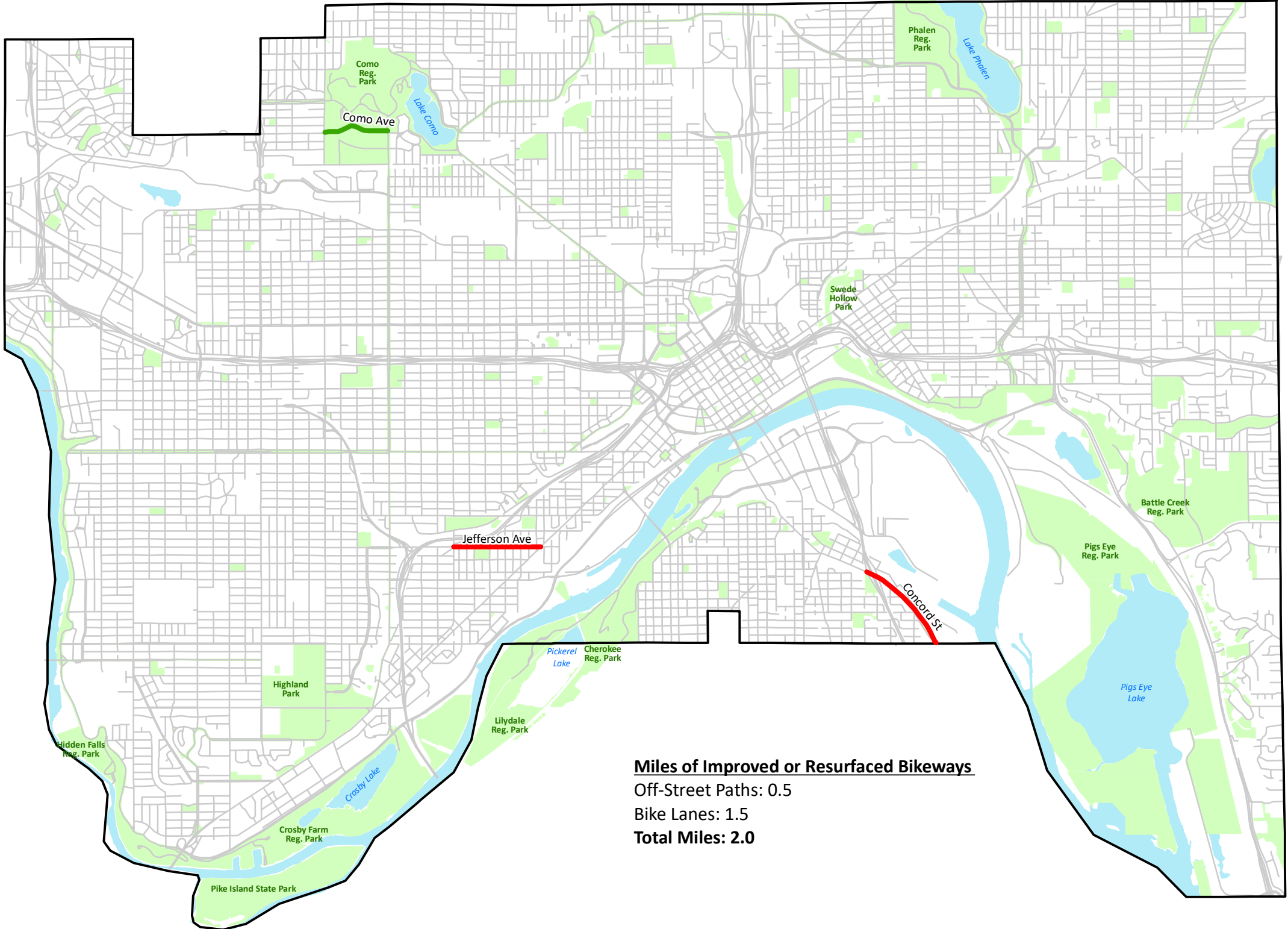
This map identifies projects that improved existing bikeways through minor design changes, reconstruction, or resurfacing.

-  Off-Street Path
-  Bike Lane
-  Bike Blvd
-  Shoulder
-  Shared Lane

Miles of Improved or Resurfaced Bikeways
 Off-Street Paths: 0.5
 Bike Lanes: 1.5
Total Miles: 2.0



Date: 11/15/2021



Y:\StreetEng\collins\My Documents\Bikeway Maps\2021\2021-Bikeway-Projects-Improved-Resurfaced.mxd Date: 11/15/2021

For informational use only.
This map is not part of any
officially approved plan.