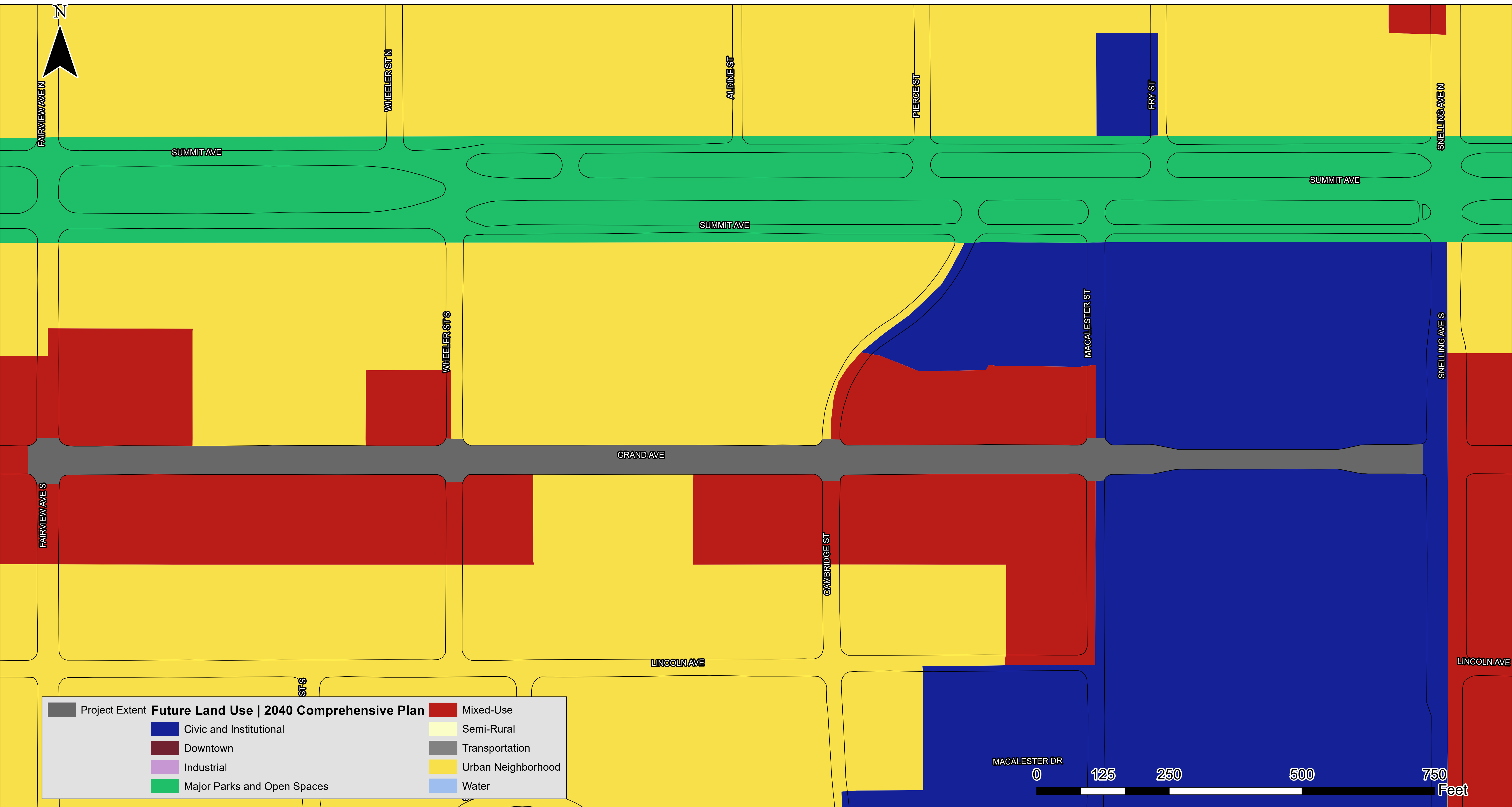











Project Extent		Existing Land Use	
[Dark Grey Box]	Project Extent	[Pink Box]	Retail and Other Commercial
[Light Grey Box]		[Brown Box]	Mixed Use Residential
[Light Yellow Box]	Farmstead	[Purple Box]	Mixed Use Industrial
[Light Yellow Box]	Seasonal/Vacation	[Red Box]	Mixed Use Commercial and Other
[Light Yellow Box]	Single Family Detached	[Light Purple Box]	Industrial and Utility
[Brown Box]	Manufactured Housing Park	[Purple Box]	Extractive
[Orange Box]	Single Family Attached	[Blue Box]	Institutional
[Orange Box]	Multifamily	[Green Box]	Park, Recreational or Preserve
[Pink Box]	Office	[Dark Green Box]	Golf Course
		[Dark Grey Box]	Major Highway
		[Grey Box]	Railway
		[Blue Box]	Airport
		[Light Green Box]	Agricultural
		[Light Green Box]	Undeveloped
		[Cyan Box]	Water





Project Extent **Future Land Use | 2040 Comprehensive Plan**

	Civic and Institutional		Mixed-Use
	Downtown		Semi-Rural
	Industrial		Transportation
	Major Parks and Open Spaces		Urban Neighborhood
			Water

