








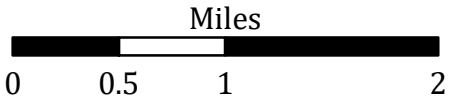
**SAINT PAUL
MINNESOTA**

2022 New Bicycle Network Projects

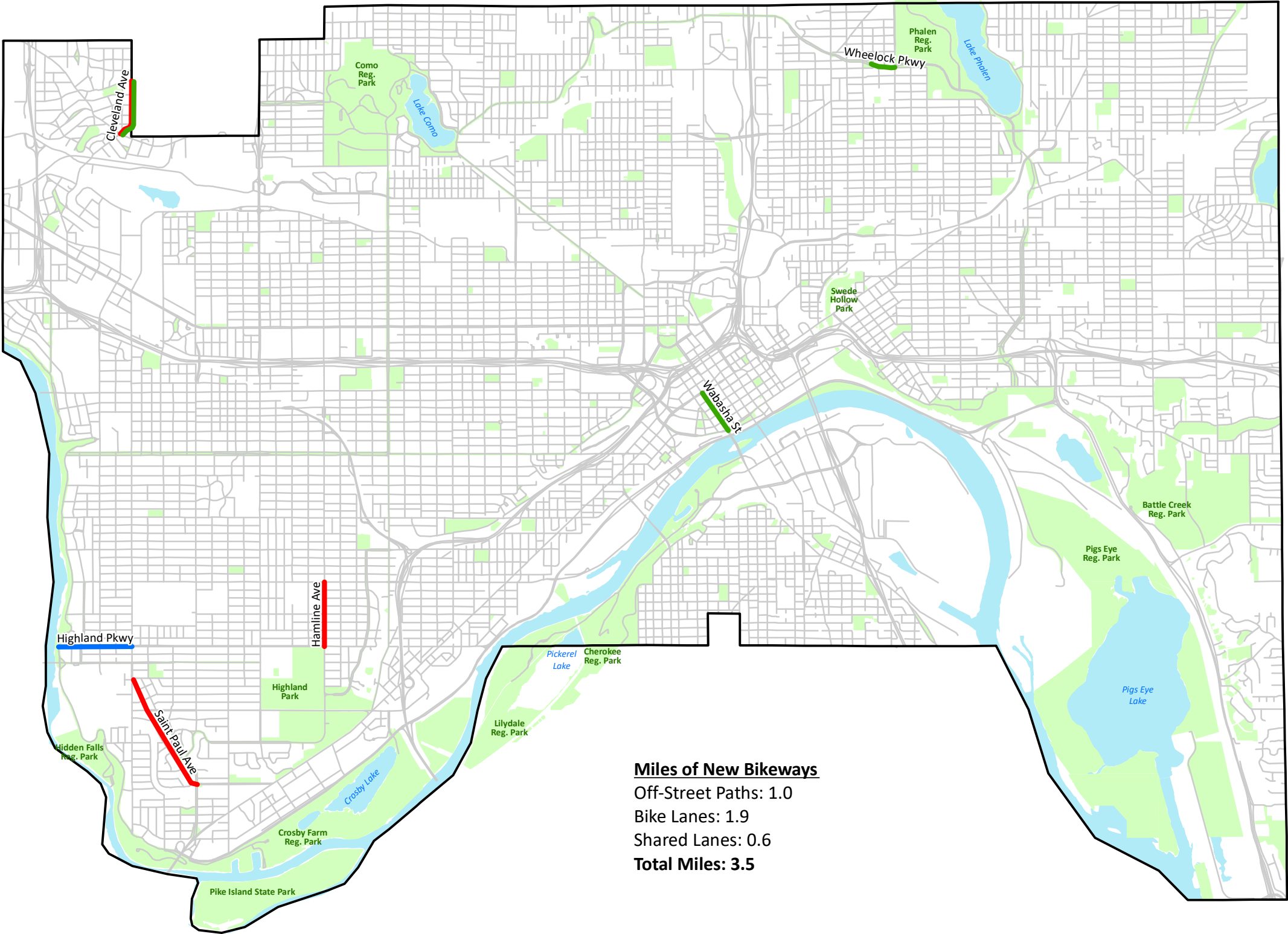
This map identifies projects that expanded the bicycle network or converted an existing bikeway to a different facility type.

-  Off-Street Path
-  Bike Lane
-  Bike Blvd
-  Shoulder
-  Shared Lane

Miles of New Bikeways
 Off-Street Paths: 1.0
 Bike Lanes: 1.9
 Shared Lanes: 0.6
Total Miles: 3.5



Date: 1/19/2023



Y:\StreetEng\collins\My Documents\Bikeway Maps\2022\Bikeway-Projects-New.mxd Date: 1/19/2023






For informational use only.
This map is not part of any
officially approved plan.



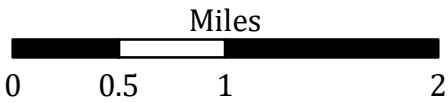
**SAINT PAUL
MINNESOTA**

2022 Improved or Resurfaced Bicycle Network Projects

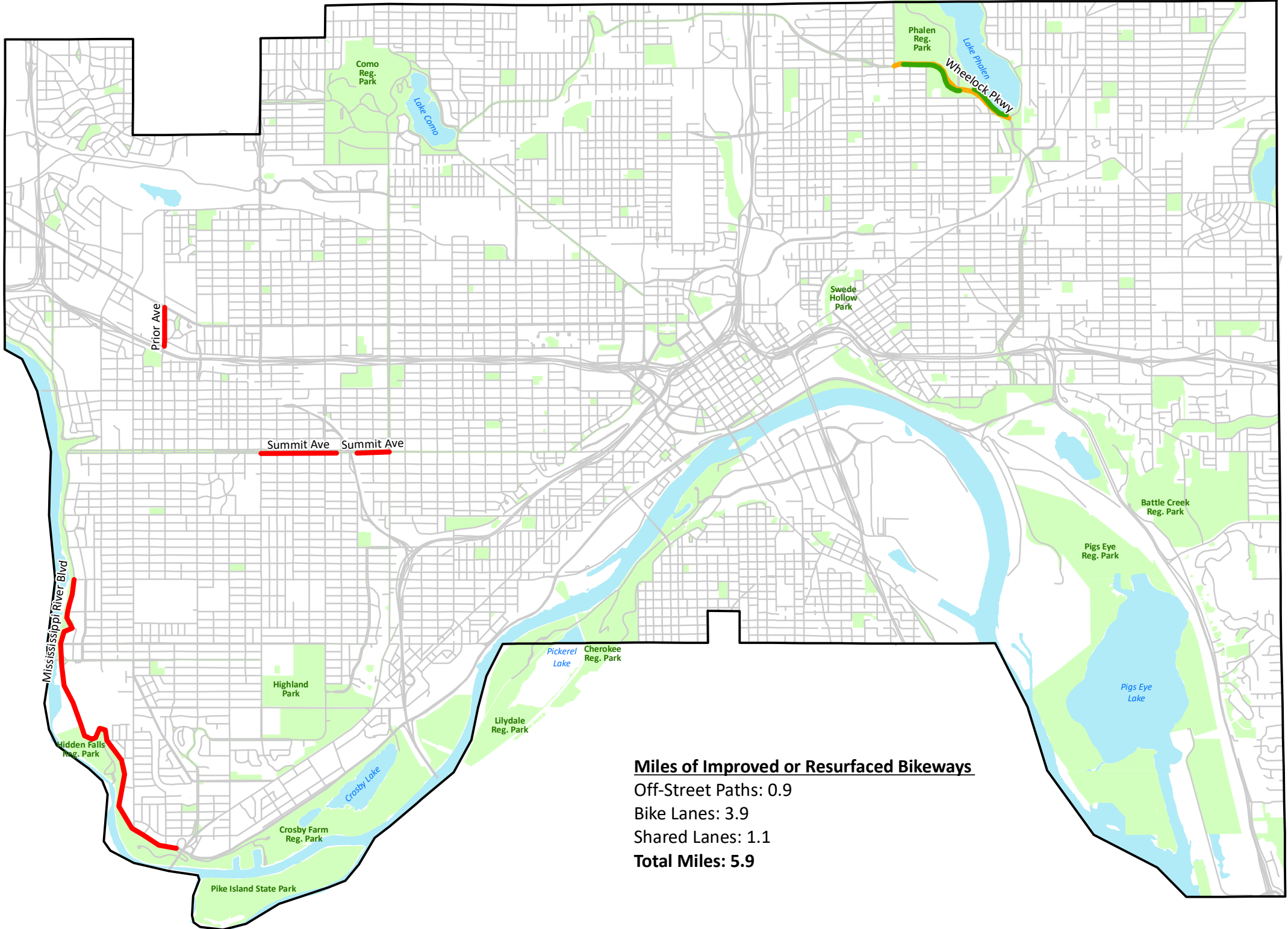
This map identifies projects that improved existing bikeways through minor design changes, reconstruction, or resurfacing.

-  Off-Street Path
-  Bike Lane
-  Bike Blvd
-  Shoulder
-  Shared Lane

Miles of Improved or Resurfaced Bikeways
 Off-Street Paths: 0.9
 Bike Lanes: 3.9
 Shared Lanes: 1.1
Total Miles: 5.9



Date: 1/19/2023



Y:\StreetEng\collins\My Documents\Bikeway Maps\2022\2022-Bikeway-Projects-Improved-Resurfaced.mxd Date: 1/19/2023

For informational use only.
This map is not part of any
officially approved plan.