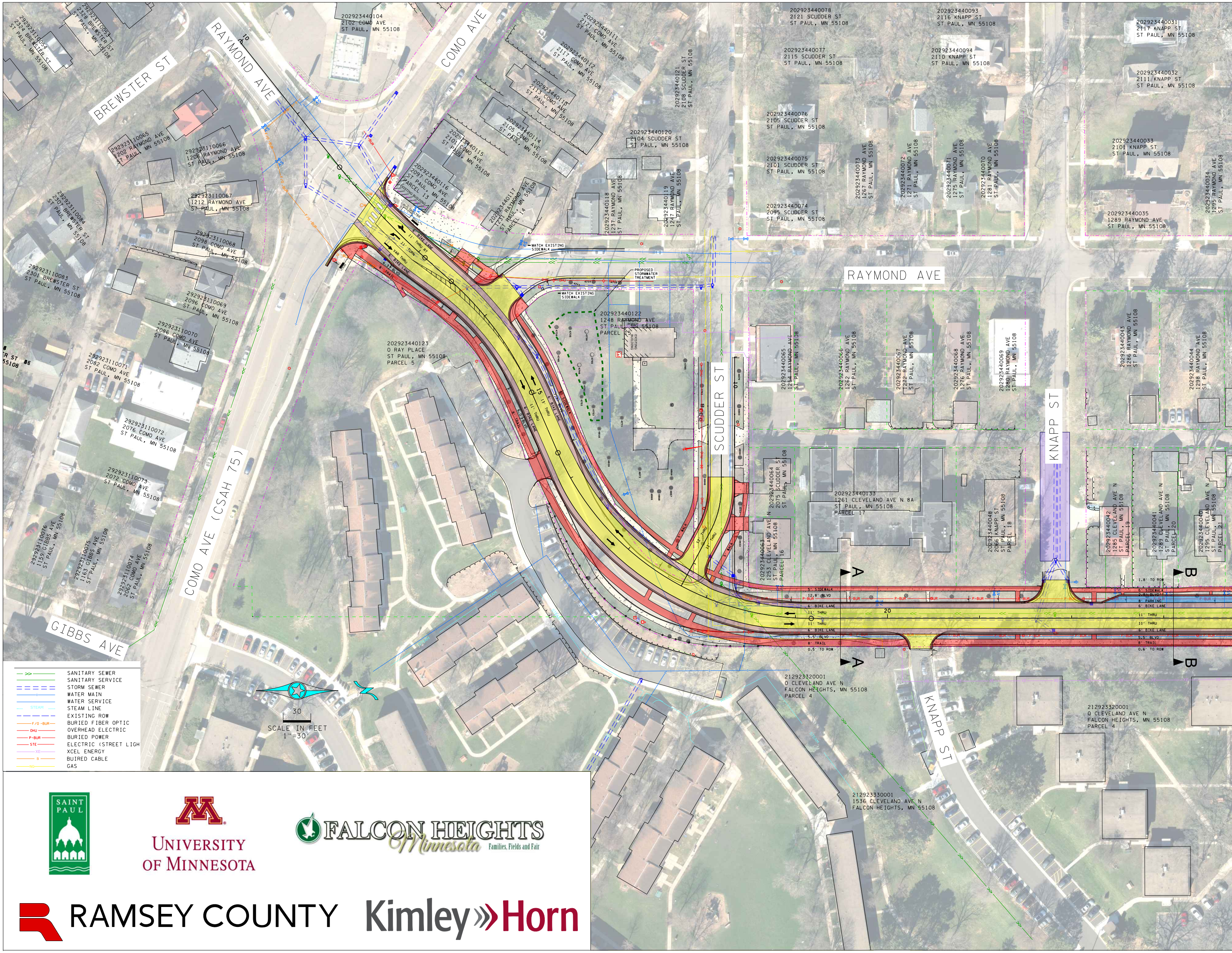
RAYMOND AVE
COMO AVE
BREWSTER ST
SCUDDER ST
KNAPP ST
COMO AVE (CSAH 75)
GIBBS AVE
MATCH EXISTING SIDEWALK
PROPOSED STORMWATER TREATMENT
202923440122
1248 RAYMOND AVE
ST PAUL, MN 55108
PARCEL 8
202923440123
0 RAY PLACE
ST PAUL, MN 55108
PARCEL 5
202923440133
1261 CLEVELAND AVE N 8A
ST PAUL, MN 55108
PARCEL 17
212923320001
0 CLEVELAND AVE N
FALCON HEIGHTS, MN 55108
PARCEL 4
212923330001
1536 CLEVELAND AVE N
FALCON HEIGHTS, MN 55108
11' THRU
6' BIKE LANE
8' TRAIL
5' SIDEWALK
8' PARKING
A
B
SANITARY SEWER
SANITARY SERVICE
STORM SEWER
WATER MAIN
WATER SERVICE
STEAM LINE
EXISTING ROW
BURIED FIBER OPTIC
OVERHEAD ELECTRIC
BURIED POWER
ELECTRIC (STREET LIGH
XCEL ENERGY
BUIRED CABLE
GAS
30
SCALE IN FEET
1"=30

SAINT PAUL

UNIVERSITY OF MINNESOTA

FALCON HEIGHTS Minnesota Families, Fields and Fair

RAMSEY COUNTY

Kimley»Horn

K:\TWC_Civil\County\RAMSEY\CLEVELAND AVE\CAD\Plan Sheets\Layouts\160553008_lo_PUBLIC.dgn

CLEV
S
ON-ST

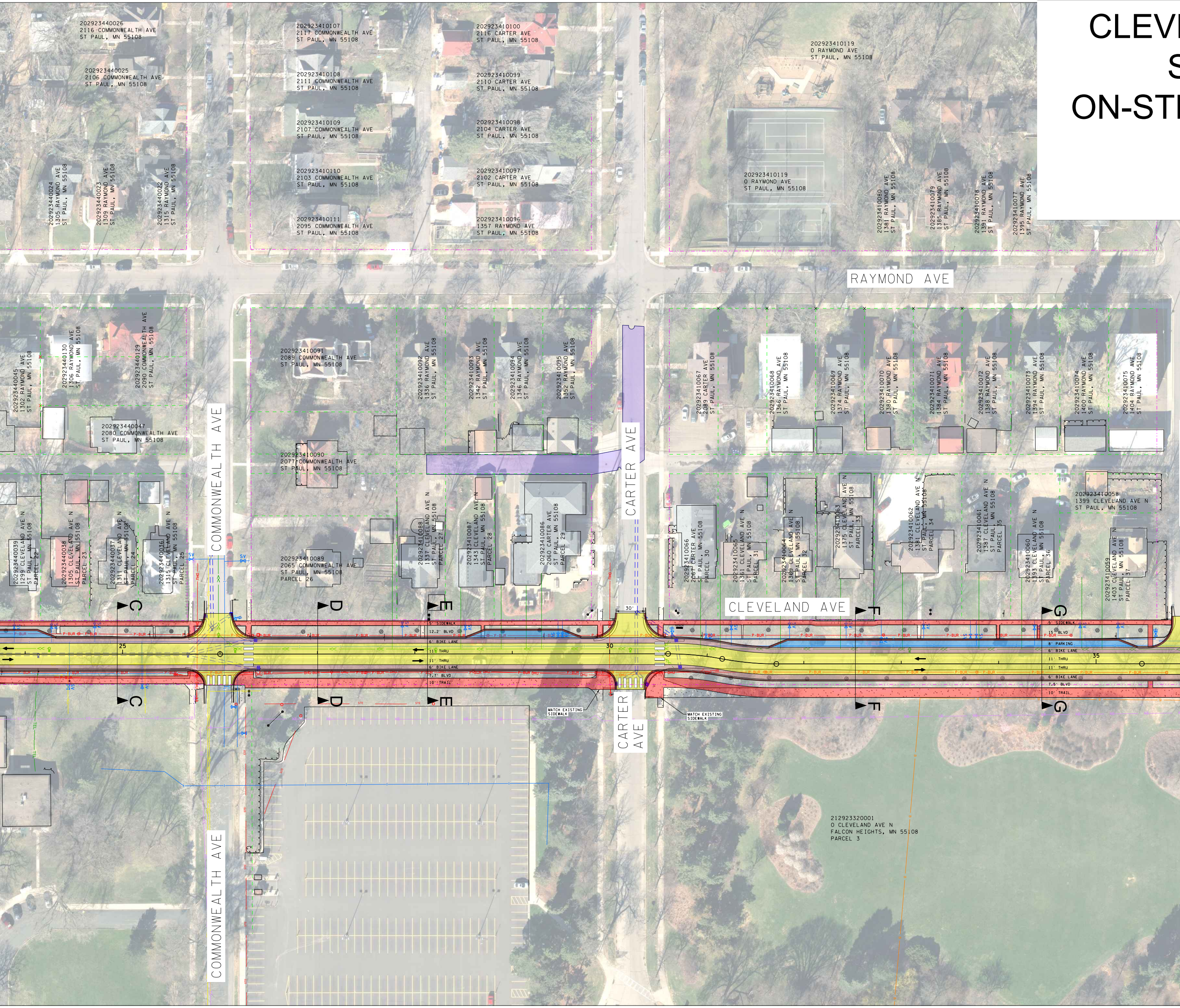
202923440026
2116 COMMONWEALTH AVE
ST PAUL, MN 55108
202923440025
2106 COMMONWEALTH AVE
ST PAUL, MN 55108
202923440024
1305 RAYMOND AVE
ST PAUL, MN 55108
202923440023
1309 RAYMOND AVE
ST PAUL, MN 55108
202923440022
1315 RAYMOND AVE
ST PAUL, MN 55108
202923410107
2117 COMMONWEALTH AVE
ST PAUL, MN 55108
202923410108
2111 COMMONWEALTH AVE
ST PAUL, MN 55108
202923410109
2107 COMMONWEALTH AVE
ST PAUL, MN 55108
202923410110
2103 COMMONWEALTH AVE
ST PAUL, MN 55108
202923410111
2095 COMMONWEALTH AVE
ST PAUL, MN 55108
202923410100
2116 CARTER AVE
ST PAUL, MN 55108
202923410099
2110 CARTER AVE
ST PAUL, MN 55108
202923410098
2104 CARTER AVE
ST PAUL, MN 55108
202923410097
2102 CARTER AVE
ST PAUL, MN 55108
202923410096
1357 RAYMOND AVE
ST PAUL, MN 55108
202923410119
0 RAYMOND AVE
ST PAUL, MN 55108
202923410119
0 RAYMOND AVE
ST PAUL, MN 55108
202923410080
1381 RAYMOND AVE
ST PAUL, MN 55108
202923410079
1385 RAYMOND AVE
ST PAUL, MN 55108
202923410078
1391 RAYMOND AVE
ST PAUL, MN 55108
202923410077
1395 RAYMOND AVE
ST PAUL, MN 55108
RAYMOND AVE
202923440045
1302 RAYMOND AVE
ST PAUL, MN 55108
202923440130
1306 RAYMOND AVE
ST PAUL, MN 55108
202923440129
2090 COMMONWEALTH AVE
ST PAUL, MN 55108
202923440047
2080 COMMONWEALTH AVE
ST PAUL, MN 55108
202923410091
2089 COMMONWEALTH AVE
ST PAUL, MN 55108
202923410090
2077 COMMONWEALTH AVE
ST PAUL, MN 55108
202923410092
1336 RAYMOND AVE
ST PAUL, MN 55108
202923410093
1342 RAYMOND AVE
ST PAUL, MN 55108
202923410094
1346 RAYMOND AVE
ST PAUL, MN 55108
202923410095
1352 RAYMOND AVE
ST PAUL, MN 55108
202923440039
1299 CLEVELAND AVE N
ST PAUL, MN 55108
PARCEL 22
202923440038
1305 CLEVELAND AVE N
ST PAUL, MN 55108
PARCEL 23
202923440037
1311 CLEVELAND AVE N
ST PAUL, MN 55108
PARCEL 24
202923440036
1315 CLEVELAND AVE N
ST PAUL, MN 55108
PARCEL 25
COMMONWEALTH AVE
202923410089
2065 COMMONWEALTH AVE
ST PAUL, MN 55108
PARCEL 26
202923410088
1337 CLEVELAND AVE N
ST PAUL, MN 55108
PARCEL 27
202923410087
1343 CLEVELAND AVE N
ST PAUL, MN 55108
PARCEL 28
202923410086
2060 CARTER AVE
ST PAUL, MN 55108
PARCEL 29
CARTER AVE
202923410067
2089 CARTER AVE
ST PAUL, MN 55108
202923410068
1366 RAYMOND AVE
ST PAUL, MN 55108
202923410069
1374 RAYMOND AVE
ST PAUL, MN 55108
202923410070
1380 RAYMOND AVE
ST PAUL, MN 55108
202923410071
1384 RAYMOND AVE
ST PAUL, MN 55108
202923410072
1388 RAYMOND AVE
ST PAUL, MN 55108
202923410073
1394 RAYMOND AVE
ST PAUL, MN 55108
202923410074
1400 RAYMOND AVE
ST PAUL, MN 55108
202923410075
1404 RAYMOND AVE
ST PAUL, MN 55108
202923410066
2067 CARTER AVE
ST PAUL, MN 55108
PARCEL 30
202923410065
1361 CLEVELAND AVE N
ST PAUL, MN 55108
PARCEL 31
202923410064
1369 CLEVELAND AVE N
ST PAUL, MN 55108
PARCEL 32
202923410063
1375 CLEVELAND AVE N
ST PAUL, MN 55108
PARCEL 33
202923410062
1381 CLEVELAND AVE N
ST PAUL, MN 55108
PARCEL 34
202923410061
1387 CLEVELAND AVE N
ST PAUL, MN 55108
PARCEL 35
202923410060
1393 CLEVELAND AVE N
ST PAUL, MN 55108
PARCEL 36
202923410058
1399 CLEVELAND AVE N
ST PAUL, MN 55108
202923410059
1403 CLEVELAND AVE N
ST PAUL, MN 55108
PARCEL 37
CLEVELAND AVE
C
D
E
F
G
SV
SV
30'
5' SIDEWALK
12.2' BLVD
6' BIKE LANE
11' THRU
11' THRU
6' BIKE LANE
7.7' BLVD
10' TRAIL
5' SIDEWALK
15' BLVD
8' PARKING
6' BIKE LANE
11' THRU
11' THRU
6' BIKE LANE
7.5' BLVD
10' TRAIL
25
30
35
P-BUR
OHU
STE
XE
B
BENCH
MATCH EXISTING SIDEWALK
MATCH EXISTING SIDEWALK
CARTER AVE
COMMONWEALTH AVE
212923320001
0 CLEVELAND AVE N
FALCON HEIGHTS, MN 55108
PARCEL 3

ELAND AVENUE RECONSTRUCTION
ST PAUL, MN RAMSEY COUNTY
REET BIKE LANES - MULTI-USE PATH
RETAIN PARTIAL PARKING
PREFERRED ALTERNATIVE

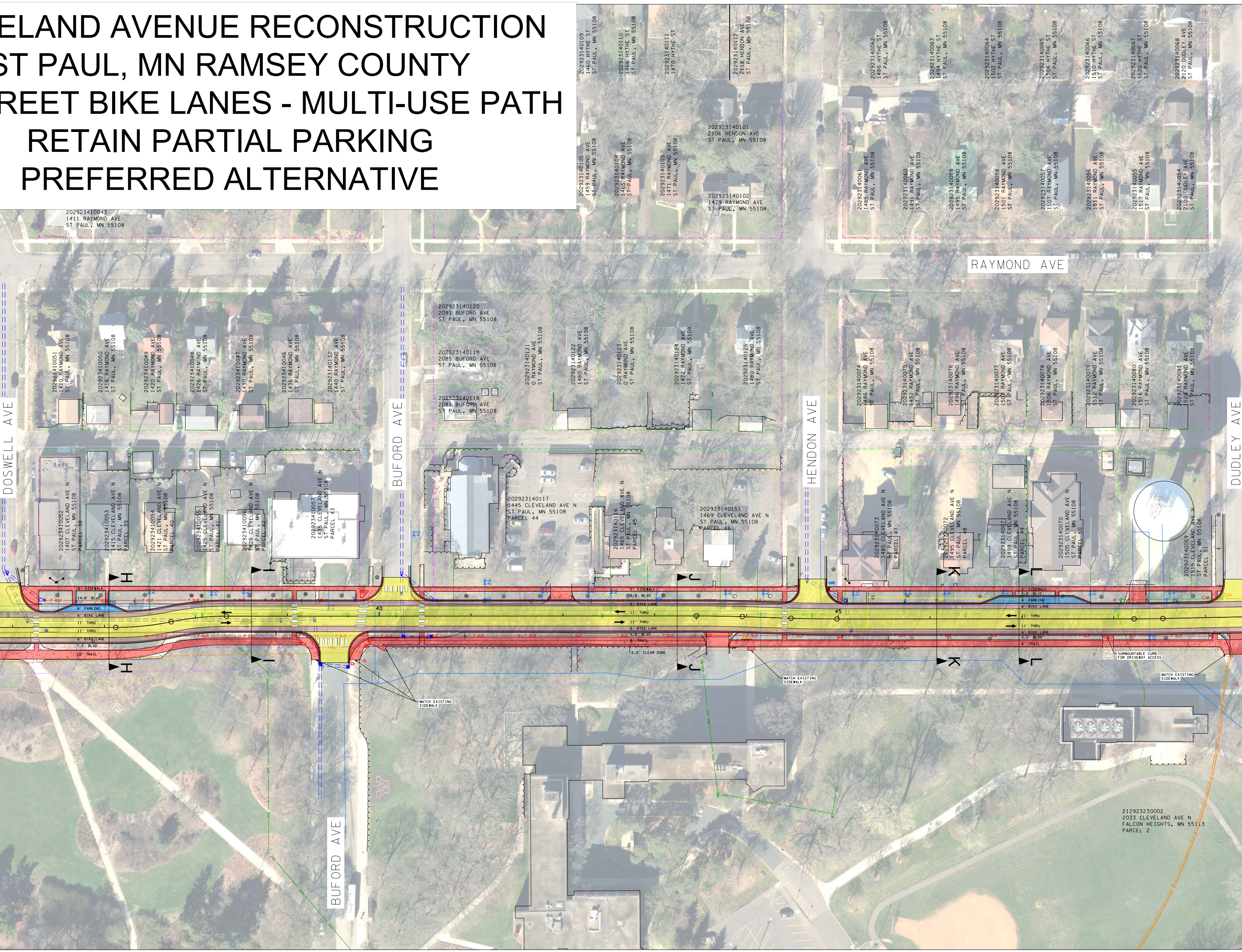
RAYMOND AVE
DOSWELL AVE
BUFORD AVE
HENDON AVE
DUDLEY AVE
BUFORD AVE
202923410043
1411 RAYMOND AVE
ST PAUL, MN 55108
202923140109
1460 HYTHE ST
ST PAUL, MN 55108
202923140110
1466 HYTHE ST
ST PAUL, MN 55108
202923140111
1470 HYTHE ST
202923140112
HENDON AVE
ST PAUL, MN 55108
202923140101
2106 HENDON AVE
ST PAUL, MN 55108
202923140102
1479 RAYMOND AVE
ST PAUL, MN 55108
202923140105
1459 RAYMOND AVE
ST PAUL, MN 55108
202923140104
1465 RAYMOND AVE
ST PAUL, MN 55108
202923140103
1471 RAYMOND AVE
ST PAUL, MN 55108
202923140062
1486 HYTHE ST
ST PAUL, MN 55108
202923140063
1494 HYTHE ST
ST PAUL, MN 55108
202923140064
1502 HYTHE ST
ST PAUL, MN 55108
202923140065
1506 HYTHE ST
ST PAUL, MN 55108
202923140066
1510 HYTHE ST
ST PAUL, MN 55108
202923140067
1520 HYTHE ST
ST PAUL, MN 55108
202923140068
2120 DUDLEY AVE
ST PAUL, MN 55108
202923140061
1485 RAYMOND AVE
ST PAUL, MN 55108
202923140060
1491 RAYMOND AVE
ST PAUL, MN 55108
202923140059
1495 RAYMOND AVE
ST PAUL, MN 55108
202923140058
1501 RAYMOND AVE
ST PAUL, MN 55108
202923140057
1507 RAYMOND AVE
ST PAUL, MN 55108
202923140056
1511 RAYMOND AVE
ST PAUL, MN 55108
202923140055
1517 RAYMOND AVE
ST PAUL, MN 55108
202923140054
2104 DUDLEY AVE
ST PAUL, MN 55108
202923410051
1410 RAYMOND AVE
ST PAUL, MN 55108
202923410050
1416 RAYMOND AVE
ST PAUL, MN 55108
202923410049
1422 RAYMOND AVE
ST PAUL, MN 55108
202923410048
1426 RAYMOND AVE
ST PAUL, MN 55108
202923410047
1430 RAYMOND AVE
ST PAUL, MN 55108
202923410046
1436 RAYMOND AVE
ST PAUL, MN 55108
202923140132
1440 RAYMOND AVE
ST PAUL, MN 55108
202923140120
2091 BUFORD AVE
ST PAUL, MN 55108
202923140119
2085 BUFORD AVE
ST PAUL, MN 55108
202923140118
2081 BUFORD AVE
ST PAUL, MN 55108
202923140121
0 RAYMOND AVE
ST PAUL, MN 55108
202923140122
1460 RAYMOND AVE
ST PAUL, MN 55108
202923140123
0 RAYMOND AVE
ST PAUL, MN 55108
202923140124
1472 RAYMOND AVE
ST PAUL, MN 55108
202923140125
1480 RAYMOND AVE
ST PAUL, MN 55108
202923140074
1486 RAYMOND AVE
ST PAUL, MN 55108
202923140075
1492 RAYMOND AVE
ST PAUL, MN 55108
202923140076
1496 RAYMOND AVE
ST PAUL, MN 55108
202923140077
1502 RAYMOND AVE
ST PAUL, MN 55108
202923140078
1506 RAYMOND AVE
ST PAUL, MN 55108
202923140079
1512 RAYMOND AVE
ST PAUL, MN 55108
202923140080
1516 RAYMOND AVE
ST PAUL, MN 55108
202923140081
1520 RAYMOND AVE
ST PAUL, MN 55108
202923410052
1407 CLEVELAND AVE N
ST PAUL, MN 55108
PARCEL 38
202923410053
1415 CLEVELAND AVE N
ST PAUL, MN 55108
PARCEL 39
202923410054
1421 CLEVELAND AVE N
ST PAUL, MN 55108
PARCEL 40
202923410055
1425 CLEVELAND AVE N
ST PAUL, MN 55108
PARCEL 41
202923410056
1429 CLEVELAND AVE N
ST PAUL, MN 55108
PARCEL 42
202923410057
1435 CLEVELAND AVE N
ST PAUL, MN 55108
PARCEL 43
202923140117
1445 CLEVELAND AVE N
ST PAUL, MN 55108
PARCEL 44
202923140116
1465 CLEVELAND AVE N
ST PAUL, MN 55108
PARCEL 45
202923140151
1469 CLEVELAND AVE N
ST PAUL, MN 55108
PARCEL 46
202923140073
1485 CLEVELAND AVE N
ST PAUL, MN 55108
PARCEL 47
202923140072
1495 CLEVELAND AVE N
ST PAUL, MN 55108
PARCEL 48
202923140071
1499 CLEVELAND AVE N
ST PAUL, MN 55108
PARCEL 49
202923140070
1505 CLEVELAND AVE N
ST PAUL, MN 55108
PARCEL 50
202923140069
1515 CLEVELAND AVE N
ST PAUL, MN 55108
PARCEL 51
212923230002
2033 CLEVELAND AVE N
FALCON HEIGHTS, MN 55113
PARCEL 2
H
H
I
I
J
J
K
K
L
L
40
45
5' SIDEWALK
14.8' BLVD
8' PARKING
6' BIKE LANE
11' THRU
11' THRU
6' BIKE LANE
7.5' BLVD
10' TRAIL
5' SIDEWALK
9.8' BLVD
6' BIKE LANE
11' THRU
11' THRU
6' BIKE LANE
5.8' BLVD
8' TRAIL
2.0' CLEAR ZONE
5' SIDEWALK
5.0' BLVD
8' PARKING
6' BIKE LANE
11' THRU
11' THRU
6' BIKE LANE
5.5' BLVD
8' TRAIL
P-BUR
MATCH EXISTING SIDEWALK
MATCH EXISTING SIDEWALK
MATCH EXISTING SIDEWALK
SURMOUNTABLE CURB FOR DRIVEWAY ACCESS

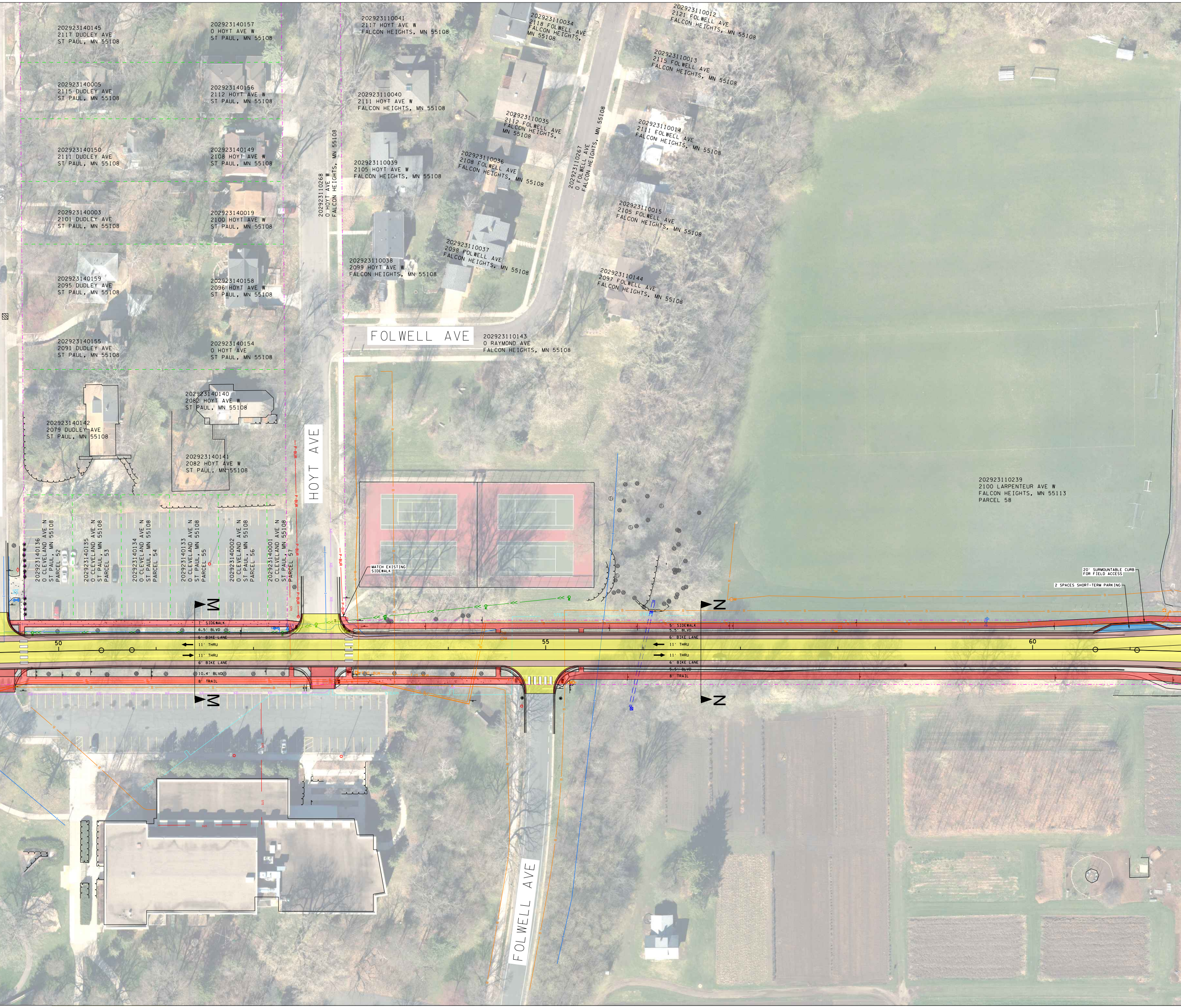
202923140145
2117 DUDLEY AVE
ST PAUL, MN 55108
202923140157
0 HOYT AVE W
ST PAUL, MN 55108
202923110041
2117 HOYT AVE W
FALCON HEIGHTS, MN 55108
202923110034
2118 FOLWELL AVE
FALCON HEIGHTS,
MN 55108
202923110012
2121 FOLWELL AVE
FALCON HEIGHTS, MN 55108
202923140005
2115 DUDLEY AVE
ST PAUL, MN 55108
202923140156
2112 HOYT AVE W
ST PAUL, MN 55108
202923110040
2111 HOYT AVE W
FALCON HEIGHTS, MN 55108
202923110013
2115 FOLWELL AVE
FALCON HEIGHTS, MN 55108
202923110035
2112 FOLWELL AVE
FALCON HEIGHTS,
MN 55108
202923110014
2111 FOLWELL AVE
FALCON HEIGHTS, MN 55108
202923140150
2111 DUDLEY AVE
ST PAUL, MN 55108
202923140149
2108 HOYT AVE W
ST PAUL, MN 55108
202923110268
0 HOYT AVE W
FALCON HEIGHTS, MN 55108
202923110039
2105 HOYT AVE W
FALCON HEIGHTS, MN 55108
202923110036
2108 FOLWELL AVE
FALCON HEIGHTS, MN 55108
202923110267
0 FOLWELL AVE
FALCON HEIGHTS, MN 55108
202923140003
2101 DUDLEY AVE
ST PAUL, MN 55108
202923140019
2100 HOYT AVE W
ST PAUL, MN 55108
202923110015
2105 FOLWELL AVE
FALCON HEIGHTS, MN 55108
202923110037
2098 FOLWELL AVE
FALCON HEIGHTS, MN 55108
202923110038
2099 HOYT AVE W
FALCON HEIGHTS, MN 55108
202923110144
2097 FOLWELL AVE
FALCON HEIGHTS, MN 55108
202923140159
2095 DUDLEY AVE
ST PAUL, MN 55108
202923140158
2096 HOYT AVE W
ST PAUL, MN 55108
FOLWELL AVE
202923110143
0 RAYMOND AVE
FALCON HEIGHTS, MN 55108
202923140155
2091 DUDLEY AVE
ST PAUL, MN 55108
202923140154
0 HOYT AVE
ST PAUL, MN 55108
202923140140
2082 HOYT AVE W
ST PAUL, MN 55108
202923140142
2079 DUDLEY AVE
ST PAUL, MN 55108
HOYT AVE
202923140141
2082 HOYT AVE W
ST PAUL, MN 55108
202923110239
2100 LARPENTEUR AVE W
FALCON HEIGHTS, MN 55113
PARCEL 58
202923140136
0 CLEVELAND AVE N
ST PAUL, MN 55108
PARCEL 52
202923140135
0 CLEVELAND AVE N
ST PAUL, MN 55108
PARCEL 53
202923140134
0 CLEVELAND AVE N
ST PAUL, MN 55108
PARCEL 54
202923140133
0 CLEVELAND AVE N
ST PAUL, MN 55108
PARCEL 55
202923140002
0 CLEVELAND AVE N
ST PAUL, MN 55108
PARCEL 56
202923140001
0 CLEVELAND AVE N
ST PAUL, MN 55108
PARCEL 57
P-BUR
MATCH EXISTING SIDEWALK
20' SURMOUNTABLE CURB FOR FIELD ACCESS
2 SPACES SHORT-TERM PARKING
M
M
7' SIDEWALK
6.5' BLVD
6' BIKE LANE
11' THRU
11' THRU
6' BIKE LANE
10.4' BLVD
8' TRAIL
50
55
60
N
N
5' SIDEWALK
5.5' BLVD
6' BIKE LANE
11' THRU
11' THRU
6' BIKE LANE
5.5' BLVD
8' TRAIL
F/O-BUR
STEAM
FOLWELL AVE

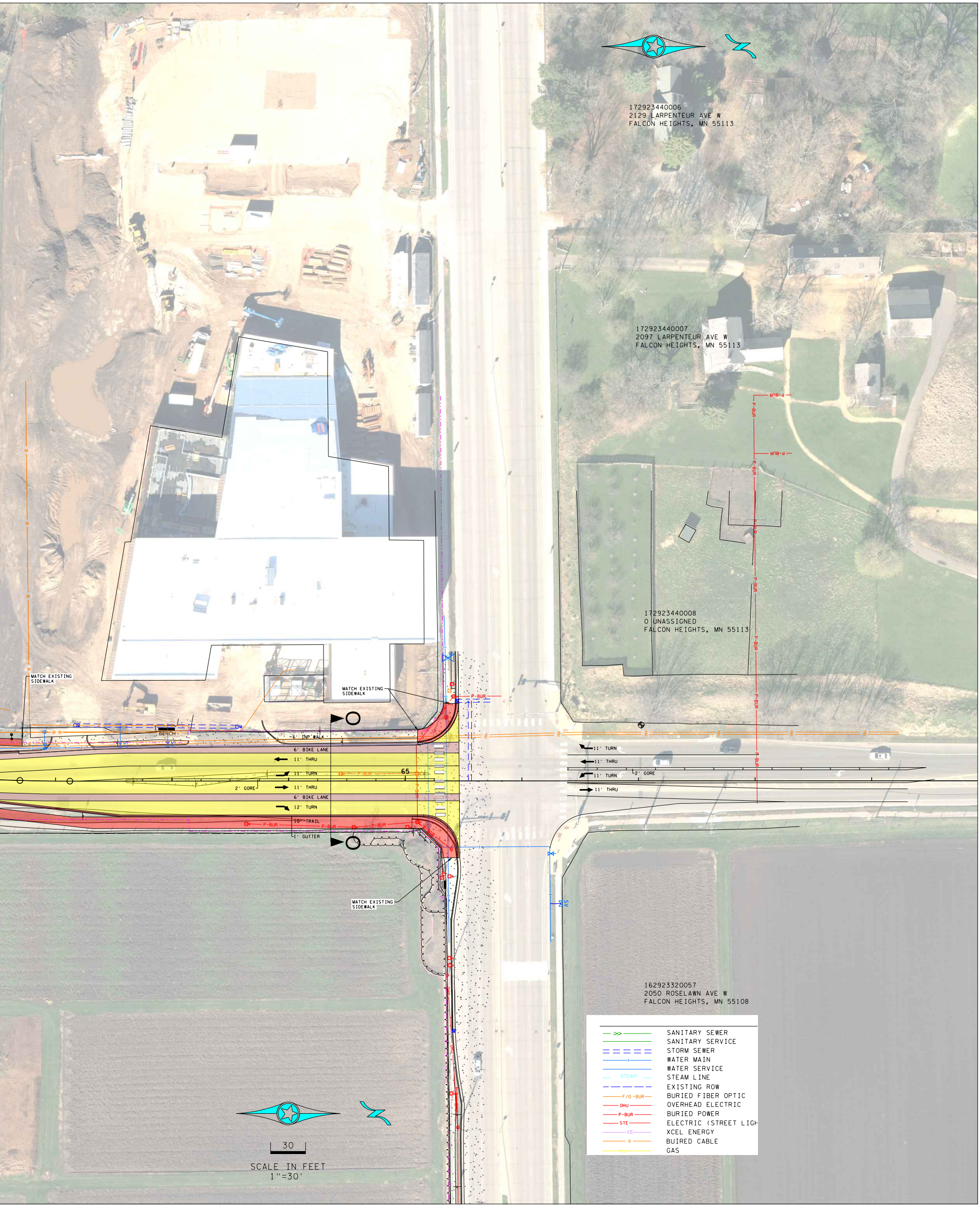
172923440006
2129 LARPENTEUR AVE W
FALCON HEIGHTS, MN 55113
172923440007
2097 LARPENTEUR AVE W
FALCON HEIGHTS, MN 55113
172923440008
0 UNASSIGNED
FALCON HEIGHTS, MN 55113
162923320057
2050 ROSELAWN AVE W
FALCON HEIGHTS, MN 55108
MATCH EXISTING SIDEWALK
MATCH EXISTING SIDEWALK
MATCH EXISTING SIDEWALK
BENCH
6' INP WALK
6' BIKE LANE
11' THRU
11' TURN
65
2' GORE
11' THRU
6' BIKE LANE
12' TURN
10' TRAIL
1' GUTTER
P-BUR
B
11' TURN
11' THRU
11' TURN
2' GORE
11' THRU
30
SCALE IN FEET
1"=30'
SANITARY SEWER
SANITARY SERVICE
STORM SEWER
WATER MAIN
WATER SERVICE
STEAM
STEAM LINE
EXISTING ROW
F/O -BUR
BURIED FIBER OPTIC
OHU
OVERHEAD ELECTRIC
P-BUR
BURIED POWER
STE
ELECTRIC (STREET LIGH
XE
XCEL ENERGY
B
BUIRED CABLE
NG
GAS