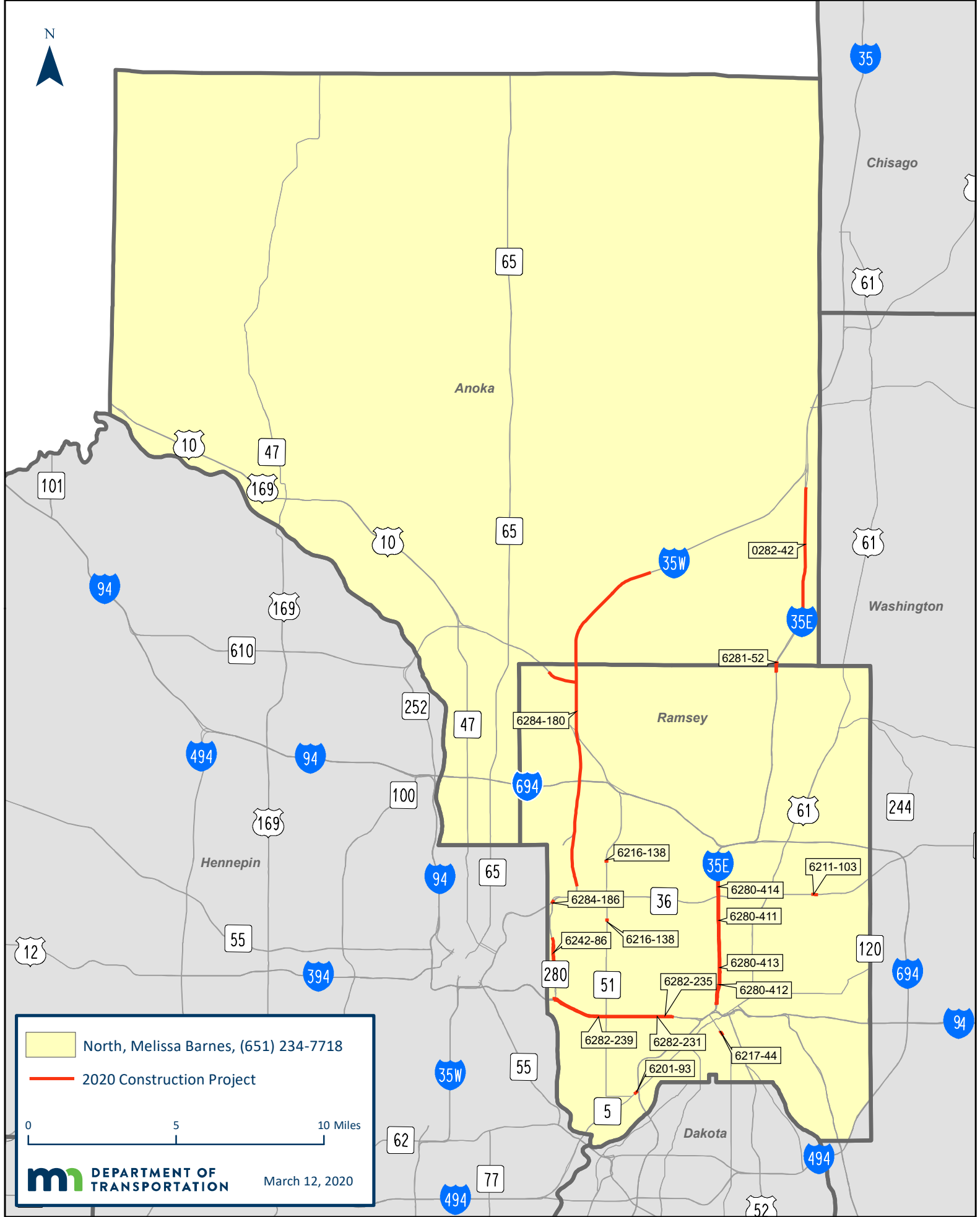





# North Area 2020 Construction Projects (Anoka and Ramsey County)



 North, Melissa Barnes, (651) 234-7718

 2020 Construction Project

0 5 10 Miles

 DEPARTMENT OF TRANSPORTATION

March 12, 2020

## MnDOT North Metro (Anoka and Ramsey County) 2020 construction projects

### 3—6217-44

Location: Hwy 3/Robert St. Bridge over the Mississippi River in St. Paul

Description: Repair Mississippi River bridge

Impacts: Full closure and detour for six weeks after the Fourth of July

Contract award date: Jan. 1, 2020

Construction timeframe: July – August 2020

Current estimate: \$2.2 million

Website: [mndot.gov/metro/projects/hwy3robertstreet-stpaul/index.html](https://mndot.gov/metro/projects/hwy3robertstreet-stpaul/index.html)

### 5—6201-93

Location: Hwy 5 near Lexington Pkwy. in St. Paul

Description: Remove signal, update ADA at Albion Ave. and realign Lexington Pkwy. at Elway St.

Impacts: Temporary lane, shoulder and sidewalk closures

Contract award date: June 16, 2020

Construction timeframe: Summer – Fall 2020

Current estimate: \$336,000

Website: [www.ramseycounty.us/residents/roads-transit/future-road-construction-projects/lexington-parkway-west-7th-street-reconfiguration](http://www.ramseycounty.us/residents/roads-transit/future-road-construction-projects/lexington-parkway-west-7th-street-reconfiguration)

### 10— 0214-48

Location: Hwy 10 between the east ramp of Foley Blvd. in Coon Rapids and Hwy 65 in Blaine and on Hwy 47 from Co. Rd. 10 to the east junction of Hwy 10 in Coon Rapids

Description: Repair road and bridges, and update accessibility to meet current standards

Impacts: Lane and shoulder closures

Contract award date: July 24, 2020

Construction timeframe: September – October 2020

Current estimate: \$2.2 million

### **I-35E—6280-414**

**Location:** I-35E between the north intersection of Wheelock Pkwy. In St. Paul and Little Canada Rd. in Little Canada

**Description:** Landscape (preservation)

**Impacts:** Potential shoulder closures

**Contract award date:** July 1, 2020

**Construction timeframe:** July 2020 – June 2021

**Current estimate:** \$90,000

### **I-35E—6281-52**

**Location:** I-35E at Co. Rd. J in Shoreview

**Description:** Install new signals at ramps

**Impacts:** Short-term intersection, lane and shoulder closures

**Contract award date:** June 1, 2020

**Construction timeframe:** July – September 2020

**Current estimate:** \$300,000

### **I-35W—6284-180**

**Location:** I-35W between Co. Rd. B2 in Roseville and Sunset Ave. in Anoka

**Description:** Replace pavement and construct MnPASS Express Lanes — one lane in each direction — in the middle of existing I-35W between Co. Rd. C in Roseville and Lexington Ave./Co. Rd. 17 in Blaine

**Impacts:** Lane and ramp closures with detours

**Contract award date:** Aug. 22, 2018

**Construction timeframe:** April 2019 – October 2021

**Current estimate:** \$208 million

**Website:** [mndot.gov/metro/projects/35wnorthmnpass](http://mndot.gov/metro/projects/35wnorthmnpass)

### **I-35W—6284-186**

**Location:** I-35W at Hwy 280 in Roseville

**Description:** Repair retaining wall

**Impacts:** Shoulder closures

**Contract award date:** Jan. 1, 2020

**Construction timeframe:** April 2019 – June 2020

**Current estimate:** \$250,000

### **I-35E—0282-42**

Location: I-35E between Co. Rd. J in Anoka and the I-35E/I-35W split in Columbus

Description: Install high-tension median barrier

Impacts: Off-peak lane closures

Contract award date: July 26, 2019

Construction timeframe: April – June 2020

Current estimate: \$964,000

### **I-35E—6280-411**

Location: I-35E between the north intersection of Wheelock Pkwy. in St. Paul and Little Canada Rd. in Little Canada

Description: Landscape (preservation)

Impacts: Possible shoulder closures

Contract award date: Aug. 1, 2019

Construction timeframe: August 2019 – June 2020

Current estimate: \$90,000

### **I-35E—6280-412**

Location: I-35E between University Ave. and the southern intersection of Wheelock Pkwy. in St. Paul

Description: Landscape (preservation)

Impacts: Possible shoulder closures

Contract award date: Aug. 1, 2019

Construction timeframe: August 2019 – June 2020

Current estimate: \$90,000

### **I-35E—6280-413**

Location: I-35E between University Ave. and the southern intersection of Wheelock Pkwy. in St. Paul

Description: Landscape (preservation)

Impacts: Potential shoulder closures

Contract award date: July 1, 2020

Construction timeframe: July 2020 – June 2021

Current estimate: \$90,000

### 36—6211-103

Location: Hwy 36 at Co. Rd. 65/White Bear Ave. in Maplewood

Description: Replace signals and update ADA

Impacts: Off-peak lane and sidewalk closures

Contract award date: Nov. 19, 2019

Construction timeframe: May – July 2020

Current estimate: \$512,000

### 51—6216-138

Location: Hwy 51/Snelling Ave. at Midway Pkwy. in St. Paul

Description: Replace signals

Impacts: Short-term lane closures

Contract award date: Jan. 31, 2020

Construction timeframe: April – August 2020

Current estimate: \$402,000

### 94—6282-235

Location: I-94 between Iglehart Ave. and University Ave. in St. Paul

Description: Reconstruct road, sidewalks and interchange bridge on Dale St./Co. Rd. 53 over I-94

Impacts: Lane and shoulder closures

Contract award date: June 19, 2019

Construction timeframe: October 2019 – November 2020

Current estimate: \$1.7 million

Website: [www.ramseycounty.us/residents/roads-transit/future-road-construction-projects/dale-street-reconstruction](http://www.ramseycounty.us/residents/roads-transit/future-road-construction-projects/dale-street-reconstruction)

### 94—6282-239

Location: I-94 along St. Anthony Ave. between Aldine St. and Beacon Ave. in St. Paul

Description: Landscape (maintenance)

Impacts: No impacts to mainline traffic

Contract award date: July 15, 2019

Construction timeframe: April – June 2020

Current estimate: \$50,000

## 94—6282-231

**Location:** I-94 along Concordia Ave. and St. Anthony Ave., and between Western Ave. and Cretin Ave. in St. Paul

**Description:** Improve accessibility to meet current ADA standards

**Impacts:** Lane, shoulder and sidewalk impacts for both residents and businesses

**Contract award date:** Nov. 20, 2020

**Construction timeframe:** March – October 2021

**Current estimate:** \$ 1.4 million

**Website:** [mndot.gov/metro/projects/i94stpaul-ada/](http://mndot.gov/metro/projects/i94stpaul-ada/)

## 280—6242-86

**Location:** Hwy 280 between Energy Park Dr. in St. Paul and north of Como Ave. in Lauderdale

**Description:** Replace lighting

**Impacts:** Short-term lane closures

**Contract award date:** Feb. 28, 2020

**Construction timeframe:** April – June 2020

**Current estimate:** \$310,000