

# Appendix A

## Maps of Historic Districts and Sites

Map HP-1: Map A - Northwest Saint Paul ..... 217

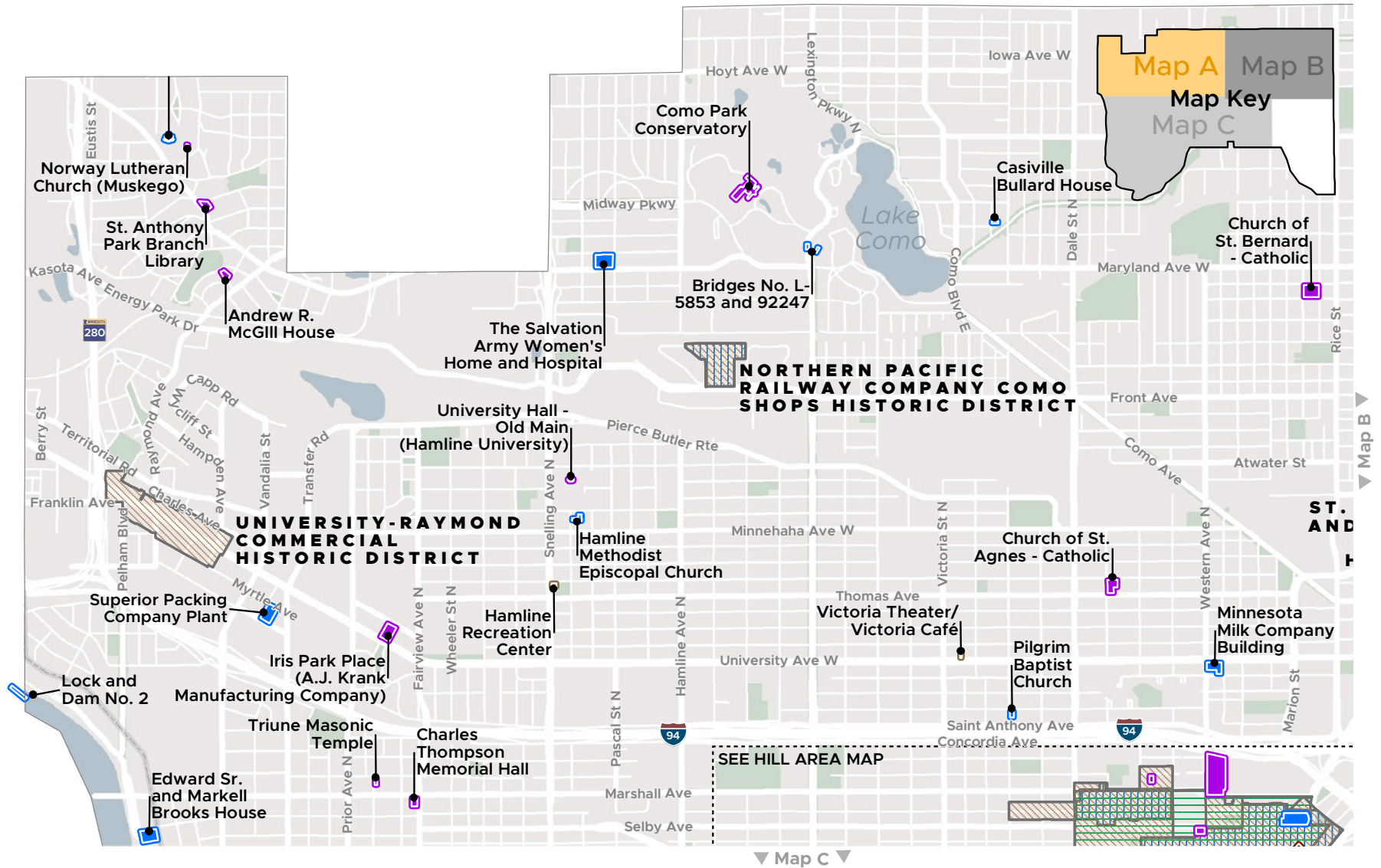
Map HP-2: Map B - Northeast Saint Paul..... 218

Map HP-3: Map C - Southwest Saint Paul ..... 219

Map HP-4: Downtown Map .....220

Map HP-5: Hill Area Map..... 221

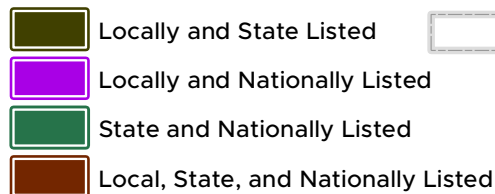
## Map HP-1: Historic Districts and Sites - Map A - Northwest Saint Paul



### Historic Districts



### Historic Sites



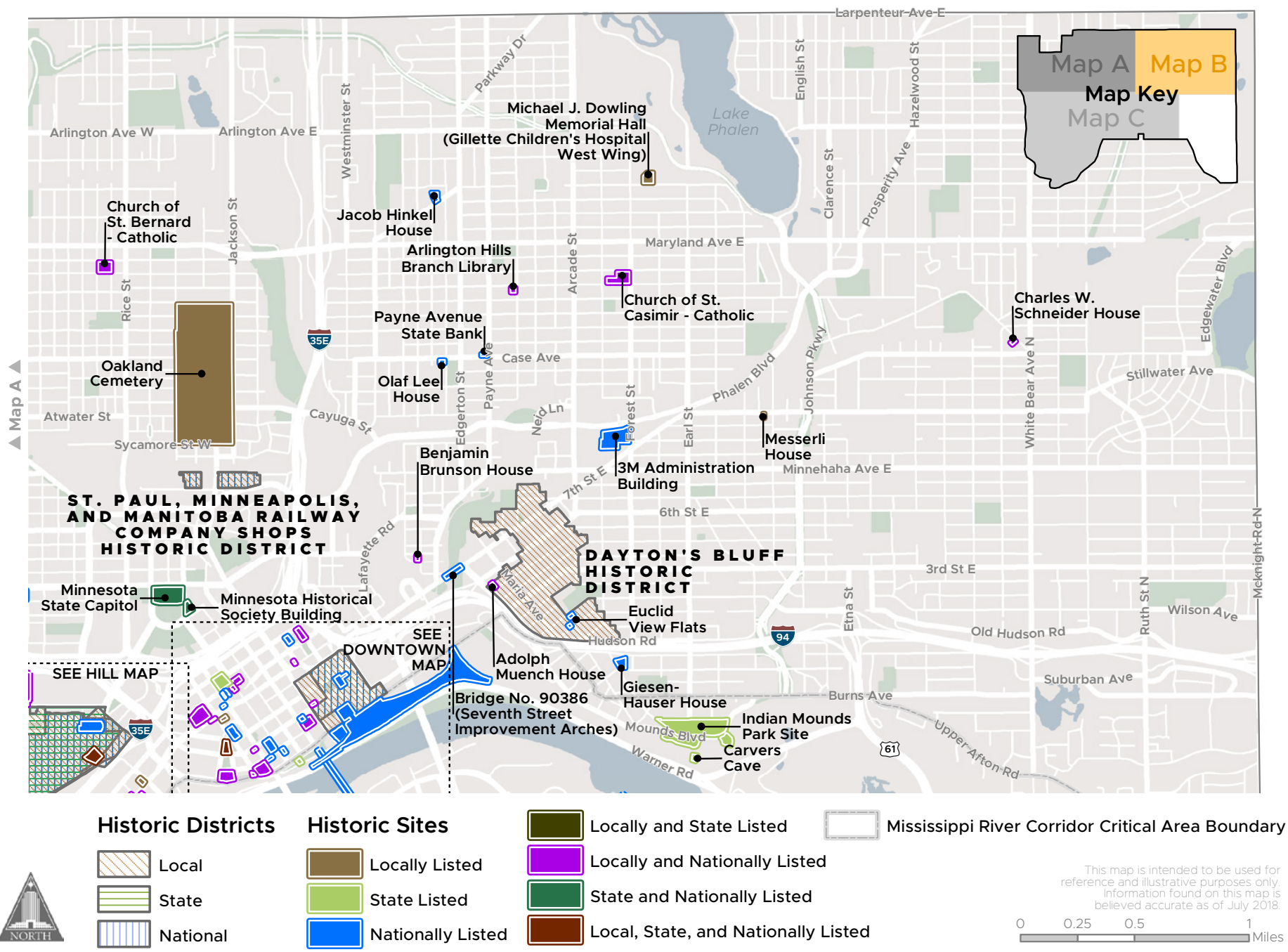
Mississippi River Corridor Critical Area Boundary

This map is intended to be used for reference and illustrative purposes only. Information found on this map is believed accurate as of July 2018.

0 0.25 0.5 1 Miles

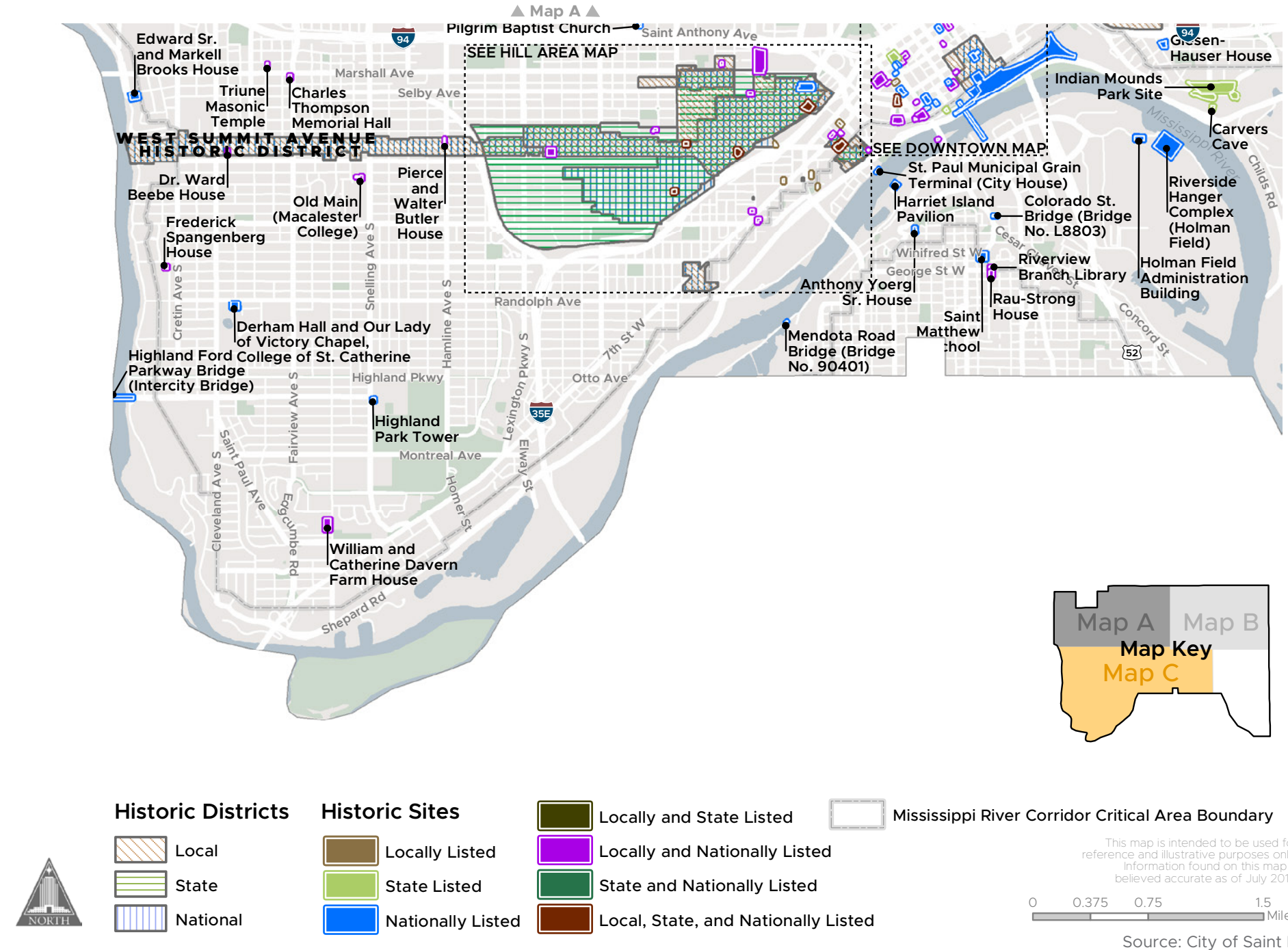
Source: City of Saint Paul

Map HP-2: Historic Districts and Sites - Map B - Northeast Saint Paul

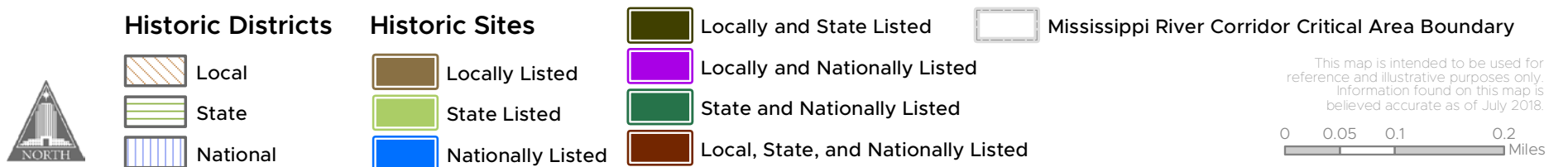
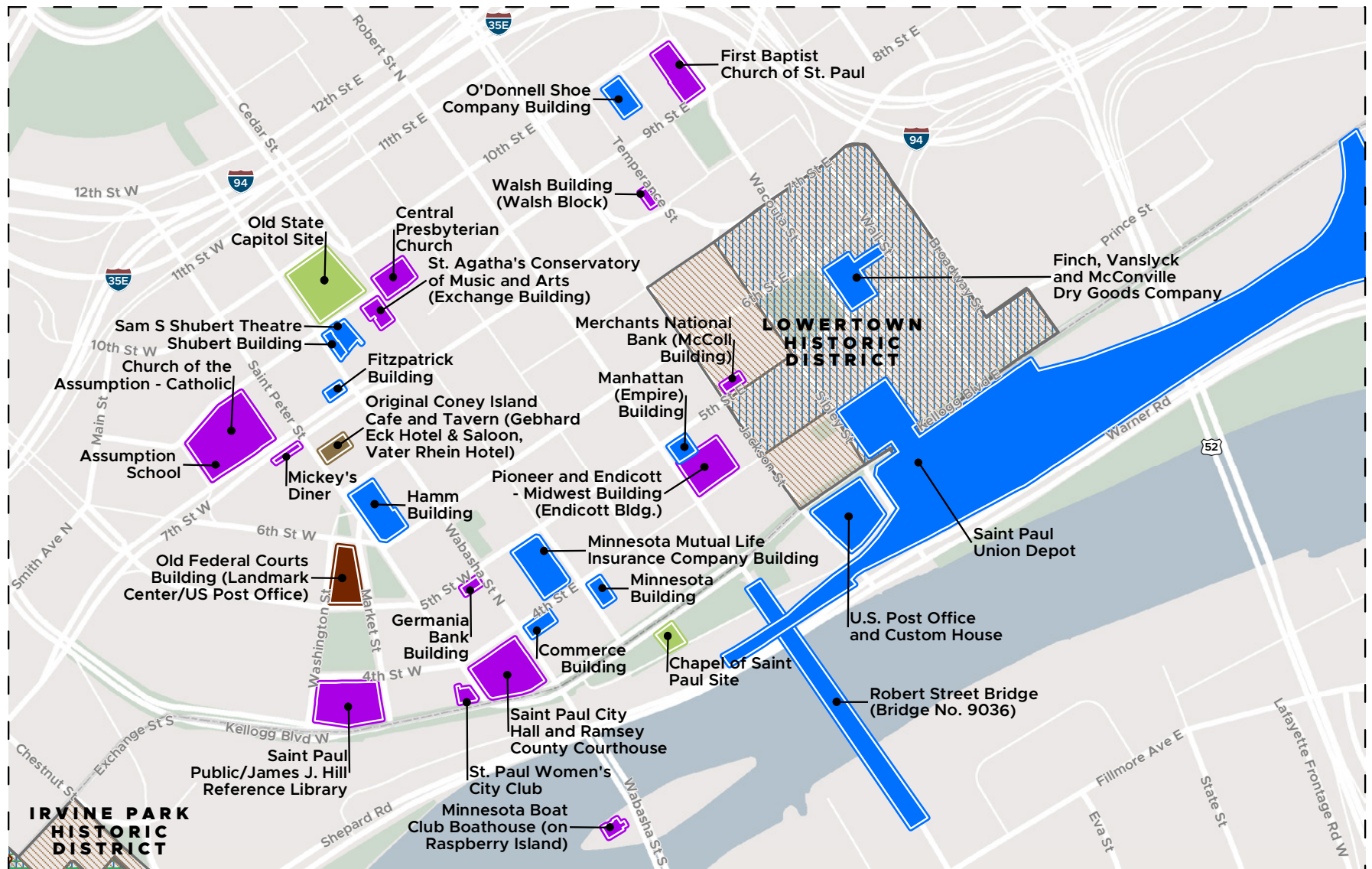




## Map HP-3: Historic Districts and Sites - Map C - Southwest Saint Paul



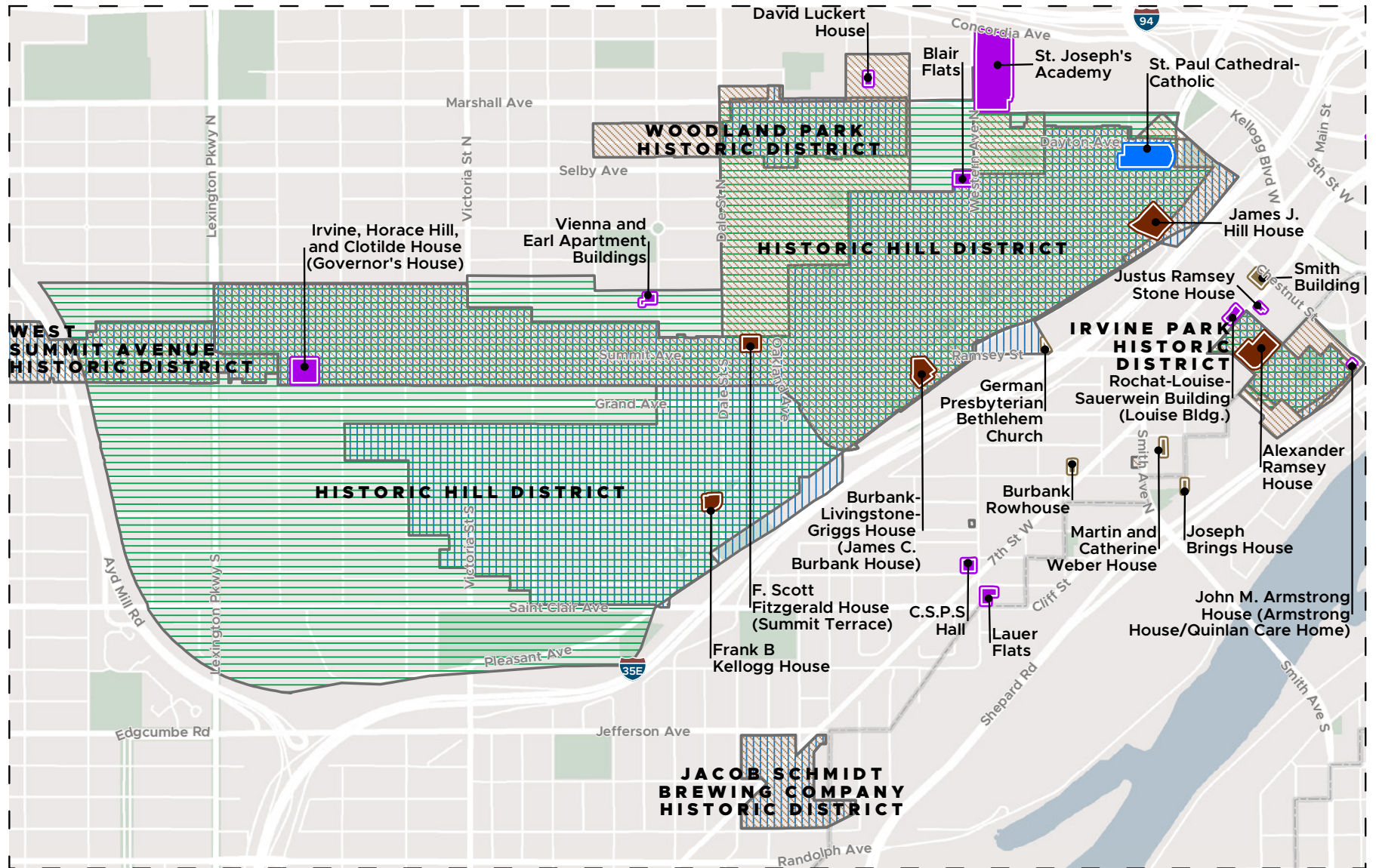
## Map HP-4: Historic Districts and Sites - Downtown



Source: City of Saint Paul



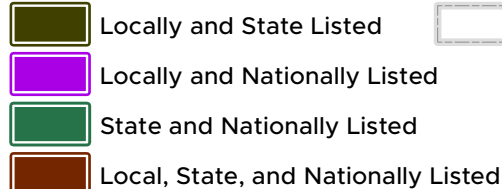

## Map HP-5: Historic Districts and Sites - Hill Area



### Historic Districts



### Historic Sites



Mississippi River Corridor Critical Area Boundary

This map is intended to be used for reference and illustrative purposes only. Information found on this map is believed accurate as of July 2018.

0 0.125 0.25 0.5 Miles

Source: City of Saint Paul