

# Appendix A

Map P-1: Regional Parks and Trails ..... 113

Map P-2: Existing and Proposed Local Parks ..... 114

Map P-3: Regional Trail Search Corridors ..... 115

# Appendix B

Figure P-1: Park and Trail Inventory ..... 118

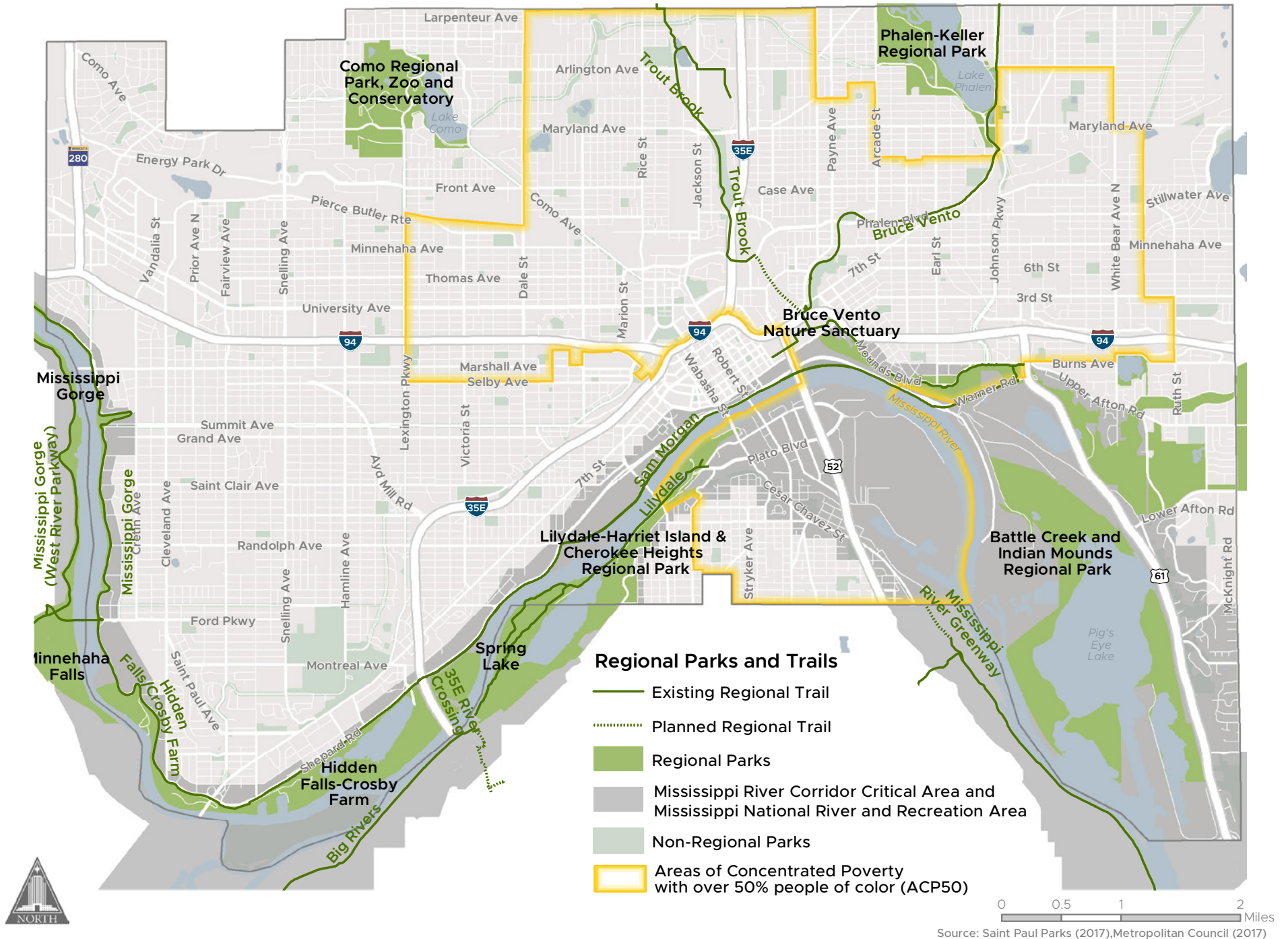
Notes:

1. ACP50 data for all from Metropolitan Council via MN Geospatial Commons, from annual release (2/5/2018). Other data as noted.

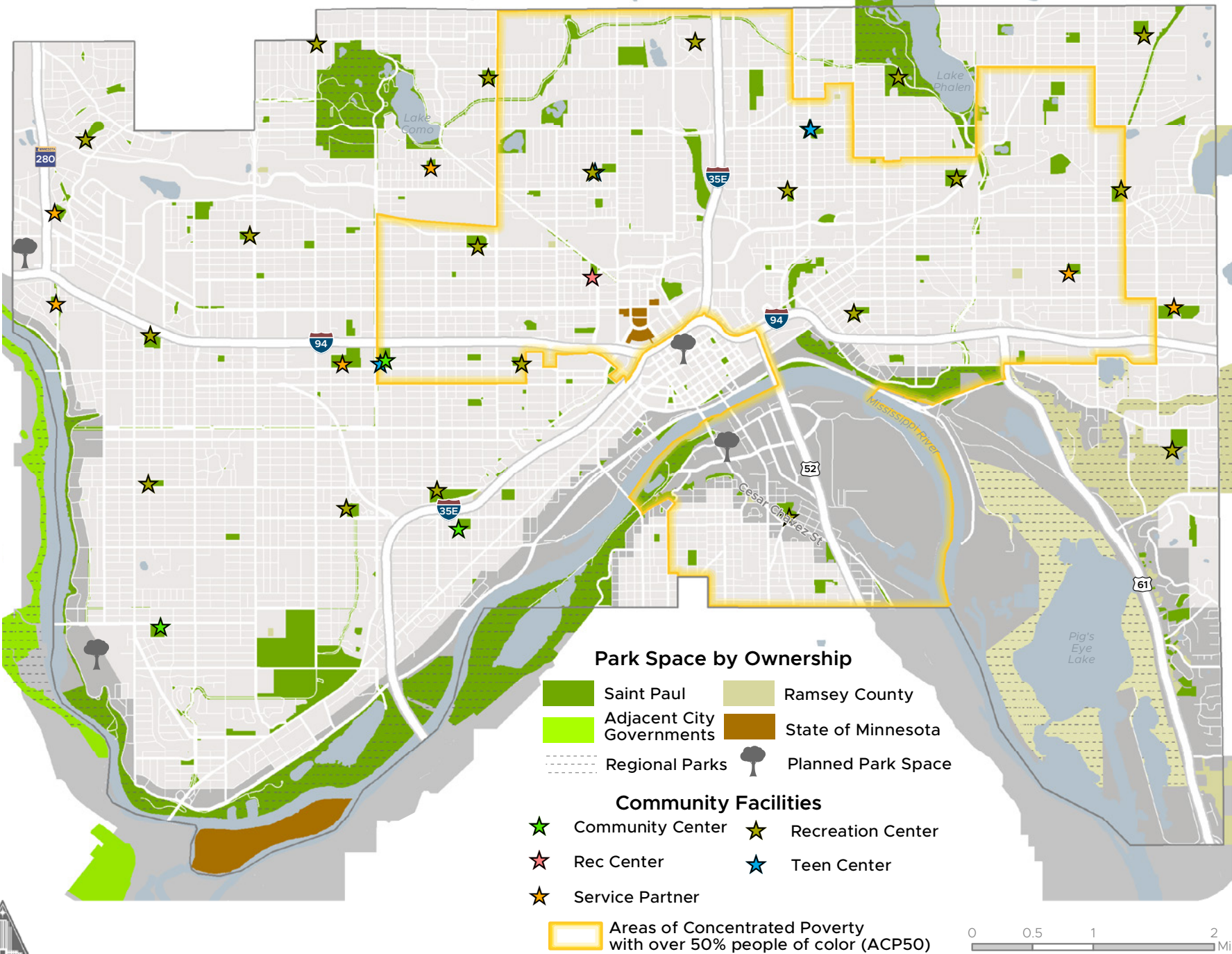
2. The City of Saint Paul is in the process of redesigning its Capital Improvement Budget Process. An improvement plan from Parks and Recreation will be developed once the new process is in place and will be shared with the Metropolitan Council at that time.

3. Local trails not associated with regional system are not included in these maps or descriptions. For more complete information on the trail system in Saint Paul, please see Map T-3, Bikeways or the Saint Paul Bicycle Plan.

## Map P-1: Regional Parks and Trails

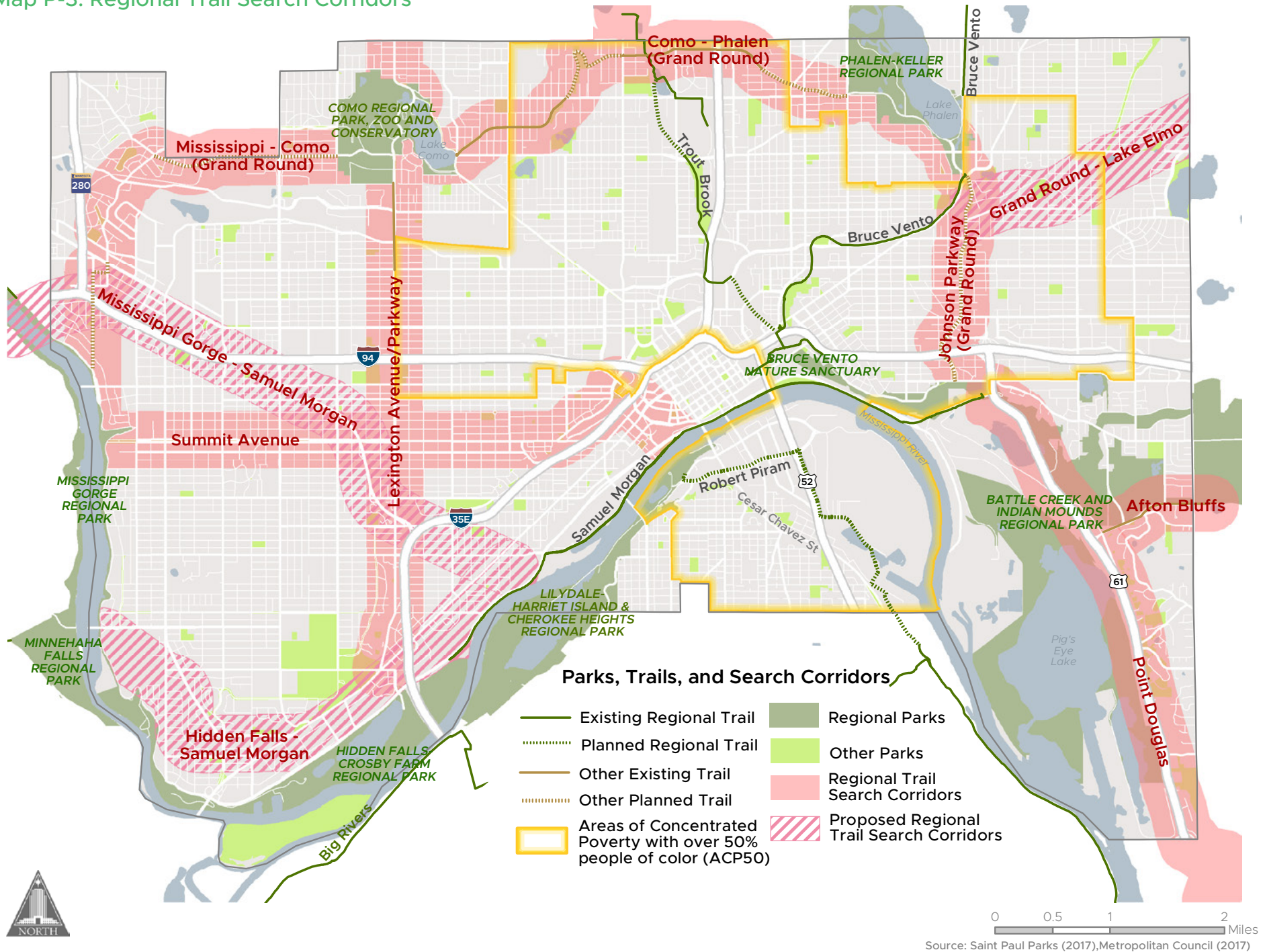


Map P-2: Existing and Proposed Local Parks





## Map P-3: Regional Trail Search Corridors



## Regional Trail Search Corridors

Regional trail corridors are intended to provide for recreational travel along linear pathways throughout the metropolitan area. To achieve regional trail status and be eligible for Regional Parks System funding, corridors must be part of a Metropolitan Council-approved master plan. Regional trail search corridors are proposed general trail alignments that have not yet been through that process.

## Regional Trail Search Corridor Descriptions

### 1. Mississippi - Como, Como - Phalen, Johnson Parkway

These three search corridors constitute the northern segment of the Grand Round, a city-wide loop originally conceived of in 1872 by Horace W.S. Cleveland. They would provide the connections between the Mississippi Gorge, Como, Phalen, and Indian Mounds Regional Parks.

### 2. Point Douglas

The Saint Paul segment of the Point Douglas search corridor extends from Indian Mounds Regional Park to the southern boundary of the city, generally paralleling Highway 61. The corridor will contain the main trail on the east side of the Mississippi River east of downtown, with the planned terminus being the Mississippi River Regional Trail in Washington County.

### 3. Summit Avenue

The Summit Avenue search corridor extends from the Mississippi Gorge Regional Park in the west to the Samuel Morgan Regional Trail near downtown in the east. The search area includes two National Historic Districts and two City of Saint Paul Heritage Preservation Districts and parallels Grand Avenue, one of the City's major commercial streets.

### 4. Lexington Avenue

The Lexington Avenue search corridor runs north and south and connects the Rice Creek North Regional trail to Hidden Falls - Crosby Farm Regional Park, and passes through Como Regional Park. Significant commercial and residential areas are present along the corridor, including Energy Park, the Green Line, Central High School, Oxford Community Center, and Grand Avenue.

### 5. Mississippi Gorge - Samuel Morgan (Proposed)

The Mississippi Gorge - Samuel Morgan corridor (also known as the Midtown Greenway Extension or the Saint Paul Greenway) parallels Interstate 94 and Ayd Mill Road, and would connect the northern reach of the Mississippi Gorge to the Samuel Morgan Regional Trail near Island Station.

#### 6. Hidden Falls - Samuel Morgan (Proposed)

The Hidden Falls - Samuel Morgan corridor (also known as the Canadian Pacific or Ford Spur) would connect Hidden Falls / Crosby Farm Regional Park to the Samuel Morgan Regional Trail near Island Station and link neighborhoods within the West 7th and Highland planning districts of Saint Paul. The Ford Spur was originally used to serve the Ford Twin Cities Assembly Plant (Ford Site), which closed in 2011. With the railway no longer in use and considering the physical barriers to the Samuel Morgan trail, there is potential for the Ford Spur to serve as a community and regional asset, providing opportunities for transportation, recreation, and economic development for the neighborhoods along the corridor.

#### 7. Grand Round - Lake Elmo (Proposed)

The Grand Round - Lake Elmo search corridor would connect the northeastern portion of the Grand Round near Phalen-Keller Regional Park to the Lake Elmo Park Reserve.

## Appendix B

### Regional Park and Trail Inventory

Regional Park Name	Acreage
Como Regional Park, Zoo and Conservatory	441.29
Hidden Falls - Crosby Farm Regional Park	569.49
Battle Creek and Indian Mounds Regional Park	624.39
Lilydale-Harriet Island & Cherokee Heights Regional Park	609.42
Mississippi Gorge Regional Park	87.63
Phalen-Keller Regional Park	505.28
Bruce Vento Nature Sanctuary	26.95
Trout Brook Nature Sanctuary	39.34
<b>TOTAL</b>	<b>2903.79</b>

Regional Trail Name	Mileage
Bruce Vento Regional Trail	6.53
Samuel H. Morgan Regional Trail	11.24
Trout Brook Regional Trail	0.72
<b>TOTAL</b>	<b>18.49</b>

## City-Owned Non-Regional Park Inventory

Notes: Totals do not represent the entirety of City-owned and maintained park and open space land. Sites managed by partner organizations are indicated by an asterisk (\*).

Park Name	Acreage
Alden Square Park	0.59
Aldine Park	1.76
Alice Park	0.55
Ames Lake Park	8.81
Arlington Arkwright Park	20.44
Arlington Hills Community Center	4.82
Baker Field*	5.59
Battle Creek Rec. Center	12.72
Bay Triangle	0.56
Belvidere Park	7.89
Bluff Park	6.21
Bluff Preservation	7.44
Bohland Triangle	0.18
Boyd Park	1.53
Burns Avenue Park	3.97
Cambridge Triangle	0.07
Capital View Park	0.28
Carty Park	3.62
Cathedral Hill Park	1.42
Cato Park	0.29
Cayuga Park	1.7
Central Village Park	4.14
CHS Field	10.58
Clayland Park	0.88
Cochran Park	0.55
College Park	5.19

Park Name	Acreage
Commonwealth Park	1.05
Como Ave Horseshoe Courts	0.77
Concord Park Field	2.79
Conway Field Rec Center*	21.63
Crocus Hill Terrace Park	1.87
Crocus Triangle	0.23
Cromwell Square	0.15
Culture Park	0.44
Dawson Park	1.99
Dayton's Bluff Rec. Center	5.99
Depot Tot Lot	0.17
Desnoyer Park*	2.14
Dickerman Park	2.42
Douglas Park	1.63
Dousman Park	0.47
Duluth and Case Rec. Center	11.42
Dunning Sports Complex*	20.53
Eagle Street Plaza Park	0.39
Eastview Rec. Center	6.08
Ecolob Plaza	0.5
Edgcumbe Rec. Center	7.08
El Rio Vista Rec. Center	5.68
Feronia Square	0.01
Forest Street Triangle	0.03
Fountain Park	0.45
Frogtown Park and Farm	12.77



## City-Owned Non-Regional Park Inventory (Continued)

Park Name	Acreage
Front Field	3.72
Frost Lake Park	6.76
Furness Parkway	23.4
Gordon Square	0.06
Griggs Field*	3.07
Groveland Rec. Center	3.73
Hamline and Hauge Park	0.58
Hamline Park	2.15
Hamm Memorial Plaza	0.13
Hamm Park	0.41
Hampden Park	3.08
Hayden Heights Rec. Center	8.31
Hazel Park Rec. Center	9.62
Hendon Triangles	0.93
Henry Park	11.15
High Bridge North Park	0.85
Highland Park	248.16
Highland Park Comm. Center	5.92
Highwood Preserve	18.08
Hillcrest Knoll Park	5.93
Holcombe Circle	0.18
Holly Park	0.34
Homecroft Park	3.24
Horton Park	3.48
Howell Park	0.76
Iris Park	1.84

Park Name	Acreage
Irvine Park	1.78
Kellogg Mall	2.78
Kenwood Park	0.19
Kidd Park	0.14
Landmark Plaza Park	0.64
Lane Place	0.93
Langford Rec. Center	9.99
Leroy Triangle	0.05
Lewis Park	2.89
Linwood Rec. Center	19.98
Lockwood Park	1.6
Lytton Park	0.35
Margaret Field*	3.65
Maria Ave. Triangle	0.04
Martin Luther King Jr. Rec. Center	2.78
Marydale Park	23.95
Maryland Ave. Open Space	5.04
Mattocks Park	3.69
May Park	0.81
McDonough Rec. Center	0
McDonough Preserve	7.14
McQuillan Park	0.54
Mears Park	2.09
Merriam Park Rec. Center	10.22
Midway Peace Park	5.4
Mounds Park Maintenance Building	4.51

## City-Owned Non-Regional Park Inventory (Continued)

Park Name	Acreage
Nathan Hale Park	0.5
Newell Park	12.1
North Dale Rec. Center	8.32
Oakland Terrace Park	0.84
Oakley Square	0.01
Orchard Rec. Center*	3.97
Oxford Comm. Center	10.66
Palace Rec. Center	5.88
Parque de Castillo	1.11
Pedro Park	0.45
Pelham Triangle	0.18
Point of View Park	0.36
Prospect Park	3.1
Prospect Terrace Park	1.07
Prosperity Heights Park	9.45
Prosperity Park	8.25
Rice Arlington Complex	23.31
Rice Park	1.62
Rice Rec. Center	5.98
Ryan Park	1.18
Sackett Park	13.28
Scheffer Rec. Center	3.65
Skidmore Park	0.39
South St. Anthony Rec. Center*	5.98
St. Clair Rec. Center*	6.43
Stinson Park	0.88

Park Name	Acreage
Stonebridge Oval	0.21
Summit Overlook	0.44
Summit Park	0.05
Swede Hollow Park	25.56
Sydney Triangle	0.12
Sylvan Park	3.18
Tatum Park	0.62
Taylor Park	3.72
Terrace Park	1.17
Tilden Park	1.61
Valley Park	12.78
Van Slyke Triangle	0.07
Victoria Park	50.19
Wacouta Commons	1.08
Walsh Park	0.78
Webster Park	4.38
Weida Park	1.54
West Minnehaha Rec. Center	10.85
Western Park	4.51
Wilder Rec. Center*	3.56
Willow Reserve	22.56
Xinia Triangle	0.22
<b>TOTAL</b>	<b>975.67</b>