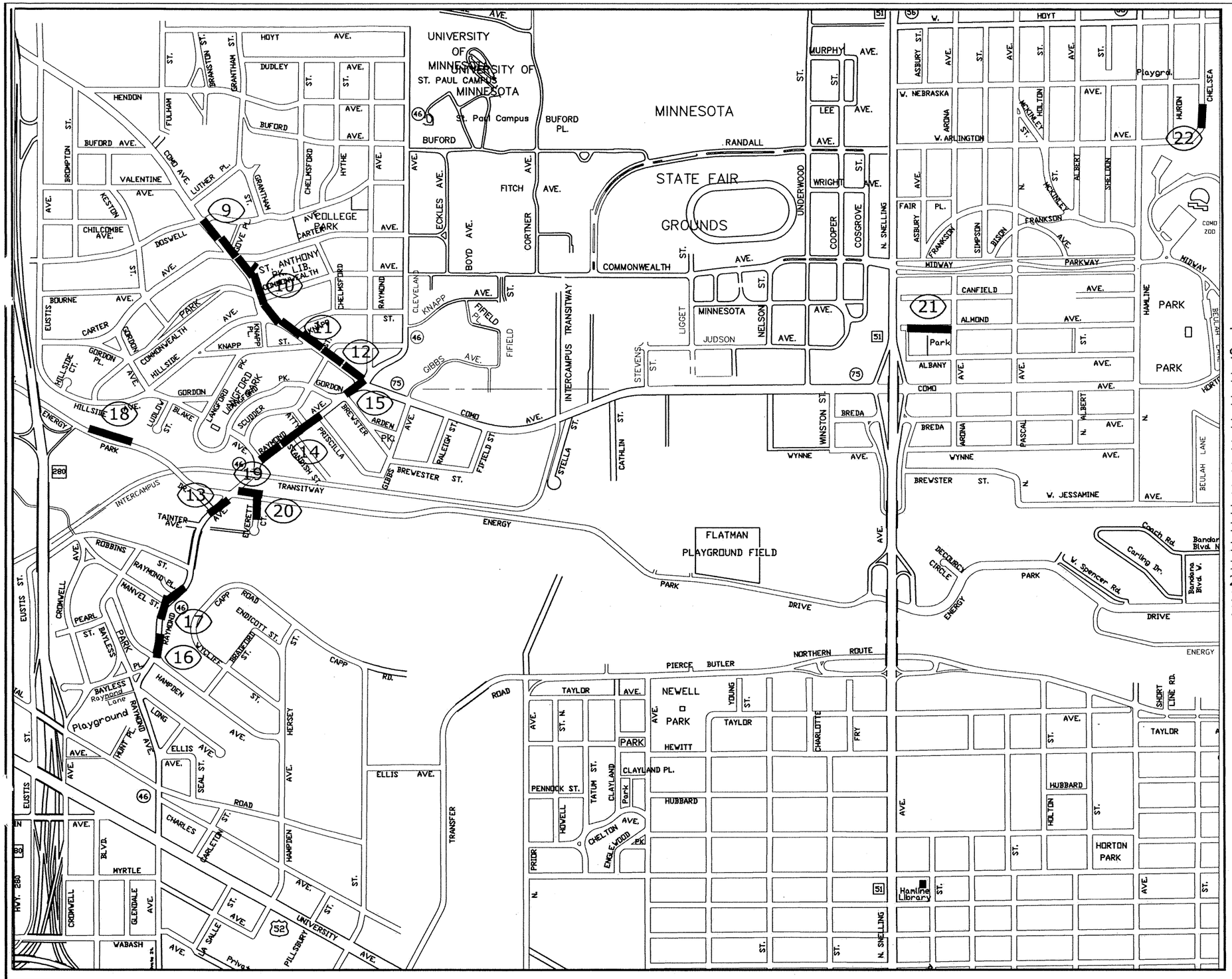

NO SCALE

LEGEND

(10) PLAN SHEET NUMBER

SEWER LINING LOCATION

PLAN SHEET INDEX

9. COMO, Doswell to Carter
10. COMO, Carter to Hillside
11. COMO, Hillside to Scudder
12. COMO, Scudder to Raymond
13. RAYMOND, GNRR to Energy Park
14. RAYMOND, Blake to Priscilla
15. RAYMOND, Brewster to Como
16. RAYMOND, Hampden to Vac. Dakota
17. RAYMOND, Vac. Dakota to Robbins
18. ENERGY PARK, I280 to Raymond
19. ENERGY PARK, Raymond to Everett (W/ 12" Drop)
20. EVERETT, GNRR to Energy Park
21. ALMOND, Snelling to Arona
22. CHELSEA, Nebraska to Arlington

PLAN SHEET INDEX 1

DESIGNED	PJL	PROJECT:	16-S-2030
DRAWN	PJL	DRAWER:	10
APPROVED	ADH	DWG. NO.	5509

I HEREBY CERTIFY THAT THIS PLAN, SPECIFICATION OR REPORT WAS PREPARED BY ME OR UNDER MY DIRECT SUPERVISION AND THAT I AM A DULY LICENSED PROFESSIONAL ENGINEER UNDER THE LAWS OF THE STATE OF MINNESOTA

Signed: Aaron Hass

Aaron D. Hass Date: NOV. 17, 2015 Lic. No. 26424

PREPARED BY THE SEWER DESIGN DIVISION FOR THE CITY OF ST. PAUL, DEPARTMENT OF PUBLIC WORKS

ARTERIAL SEWER LINING

CAD LOCATION: Z:\SEWERS\PROJECTS\2016\ARTERIAL LINING\#04

DATE: 04/01/2015 SHEET NO. 4 OF 73 SHEETS

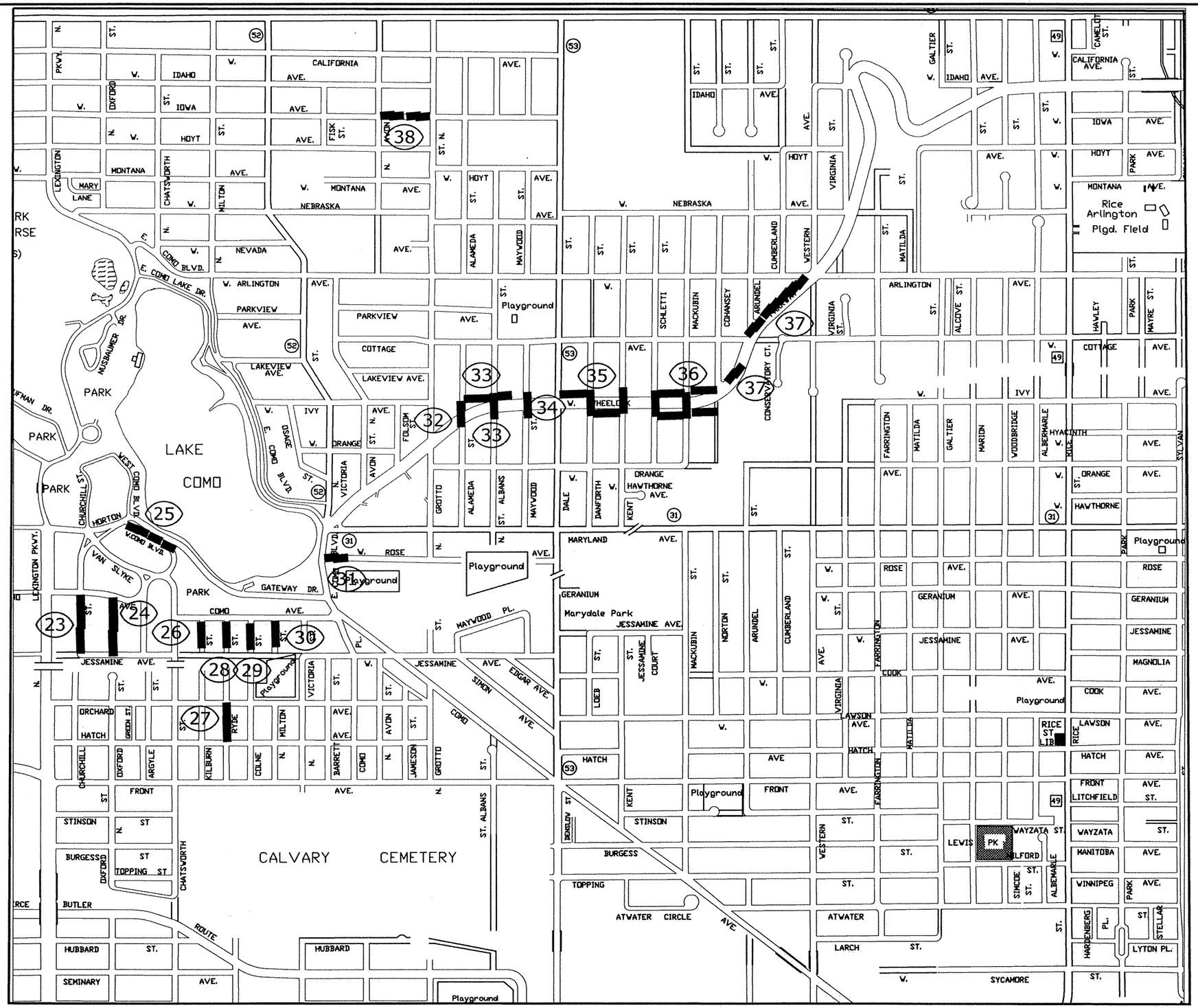

LEGEND

(10) PLAN SHEET NUMBER

SEWER LINING LOCATION

PLAN SHEET INDEX

23. CHURCHILL, Jessamine to Como
24. OXFORD, Jessamine to Como
25. COMO BLVD, Horton to Chatsworth
26. KILBURN, jessamine to Como
27. RYDE, Orchard to Hatch
28. RYDE, Orchard to Como
29. COLNE, NPRR to Como
30. MILTON, NPRR to Como
31. ROSE, Como to Avon
32. ALAMEDA, @ Wheelock
33. WHEELOCK, Alameda to St Albans
34. MAYWOOD, @ Wheelock
35. WHEELOCK, Dale to Schletti
36. WHEELOCK, Schletti to Cohansey
37. WHEELOCK, Cohansey to Arlington
38. IOWA, Avon to Grotto

PLAN SHEET INDEX 2

DESIGNED	PJL	I HEREBY CERTIFY THAT THIS PLAN, SPECIFICATION OR REPORT WAS PREPARED BY ME OR UNDER MY DIRECT SUPERVISION AND THAT I AM A DULY LICENSED PROFESSIONAL ENGINEER UNDER THE LAWS OF THE STATE OF MINNESOTA
DRAWN	PJL	Signed: Aaron Hass
APPROVED	ADH	Aaron D. Hass Date: NOV 17, 2015 Lic. No. 26424

PREPARED BY THE SEWER DESIGN DIVISION FOR THE CITY OF ST. PAUL, DEPARTMENT OF PUBLIC WORKS

ARTERIAL SEWER LINING

PROJECT:	16-S-2030		
DRAWER:	10	CAD LOCATION:	Z:\SEWERS\PROJECTS\2016\ARTERIAL STREET\#05
DWG. NO.	5509	DATE: 01/05/2015	SHEET NO. 5 OF 73 SHEETS

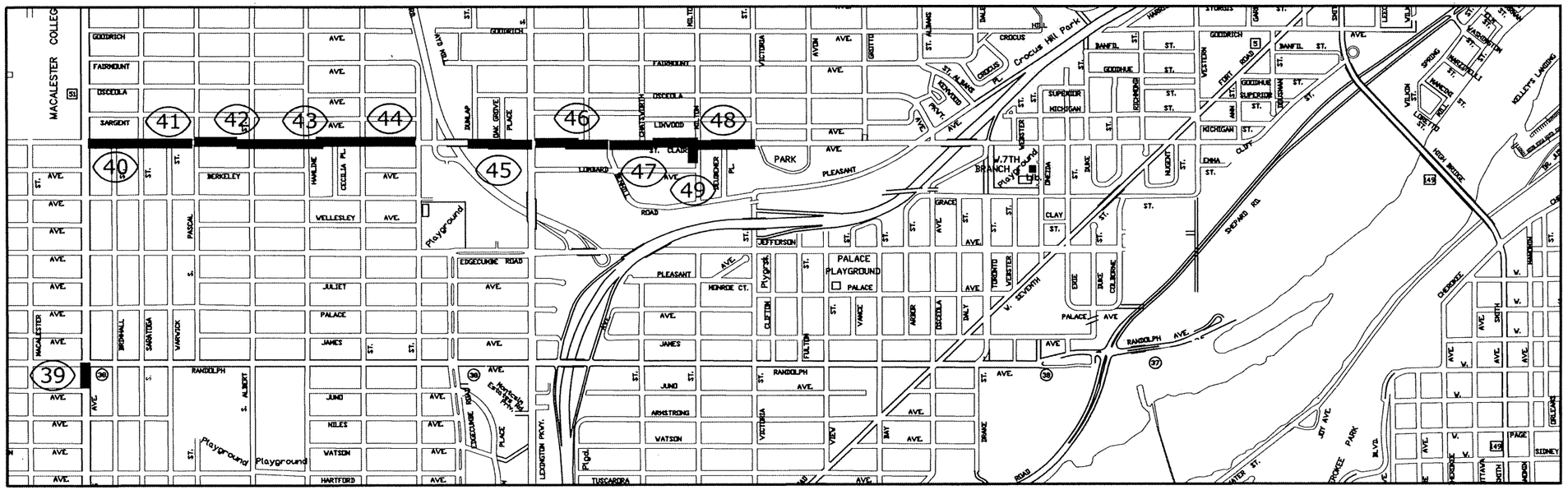

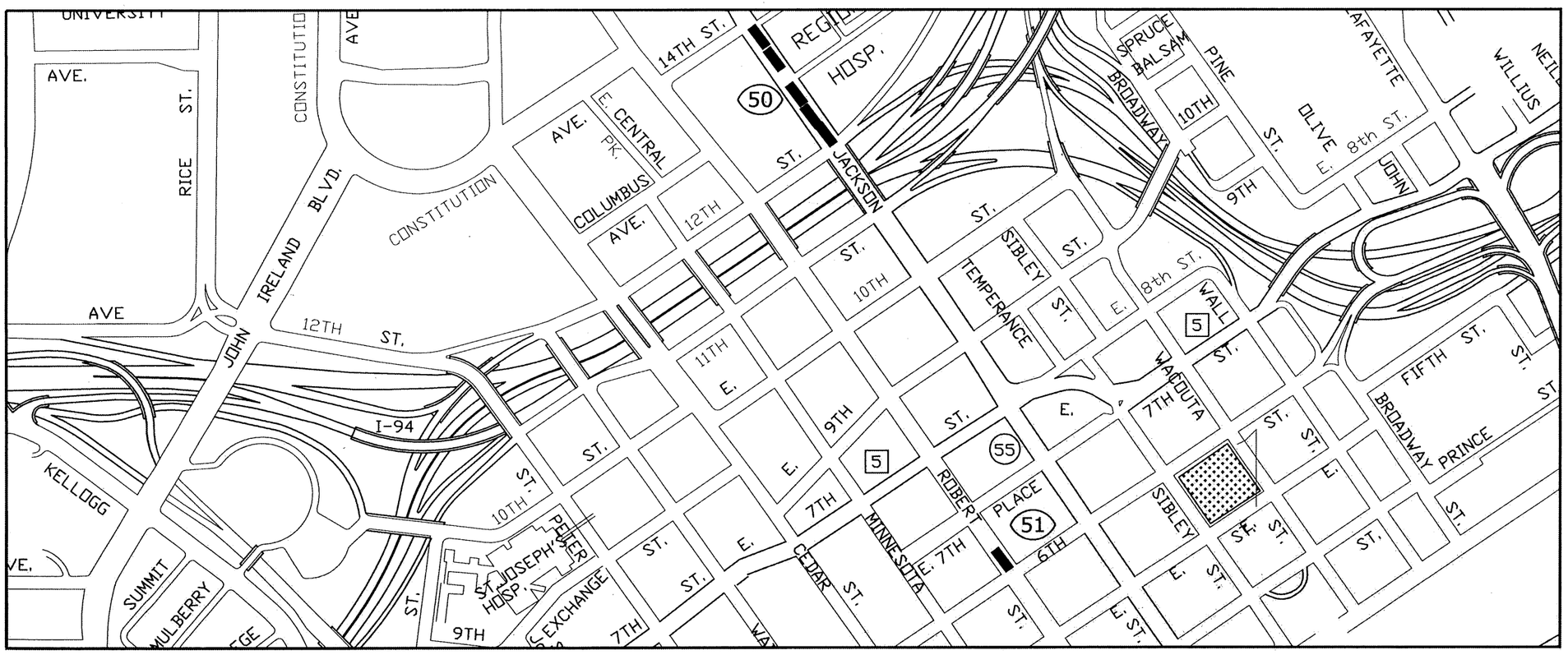

NO SCALE

LEGEND

(10) PLAN SHEET NUMBER

SEWER LINING LOCATION

PLAN SHEET INDEX

39. SNELLING, Juno to Randolph
40. ST CLAIR, Snelling to Saratoga
41. ST CLAIR, Saratoga to Pascal
42. ST CLAIR, Pascal to Hamline
43. ST CLAIR, Hamline to Syndicate
44. ST CLAIR, Syndicate to Griggs
45. ST CLAIR, Dunlap to Lexington
46. ST CLAIR, Lexington to Benhill
47. ST CLAIR, Benhill to Milton
48. ST CLAIR, Milton to Victoria
49. MILTON, St Clair to Lombard
50. JACKSON, Twelfth to Fourteenth
51. ROBERT, Seventh Pl to Sixth

PLAN SHEET INDEX 3

SAINT PAUL	DESIGNED	PJL	I HEREBY CERTIFY THAT THIS PLAN, SPECIFICATION OR REPORT WAS PREPARED BY ME OR UNDER MY DIRECT SUPERVISION AND THAT I AM A DULY LICENSED PROFESSIONAL ENGINEER UNDER THE LAWS OF THE STATE OF MINNESOTA
	DRAWN	PJL	Signed: Aaron D. Hass Date: NOV. 17, 2015 Lic. No. 26424
	APPROVED	ADH	

PREPARED BY THE SEWER DESIGN DIVISION FOR THE CITY OF ST. PAUL, DEPARTMENT OF PUBLIC WORKS

ARTERIAL SEWER LINING

PROJECT:	16-S-2030		
DRAWER:	10	CAD LOCATION:	Z:\SEWERS\PROJECTS\2016\ARTERIAL STREET\#06
DWG. NO.	5509	DATE: 05/01/2015	SHEET NO. 6 OF 73 SHEETS

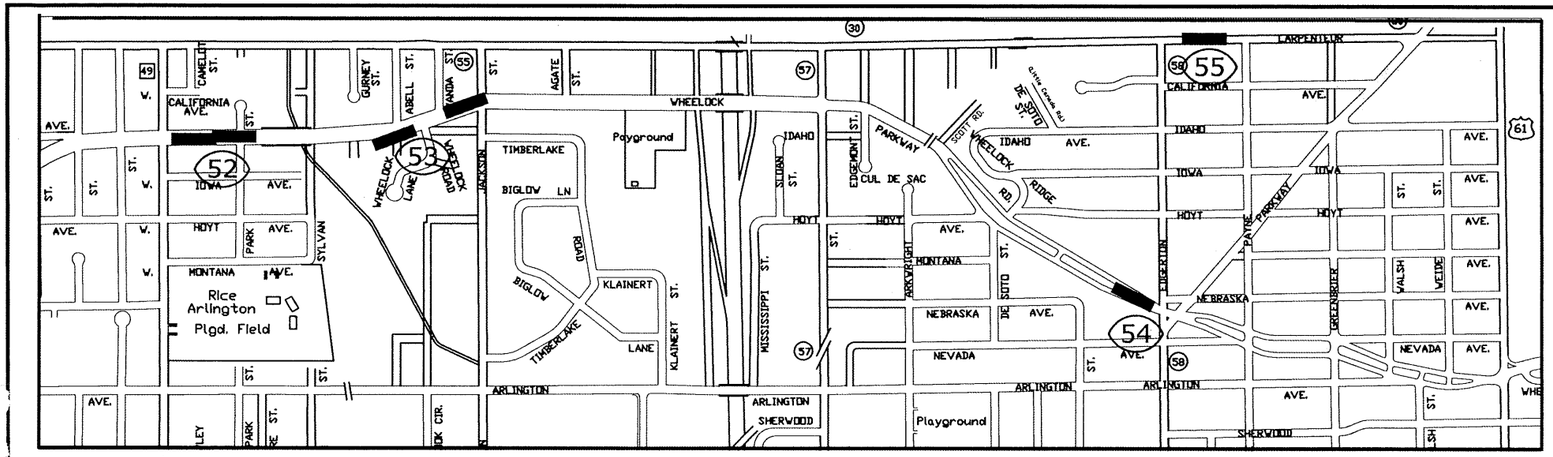

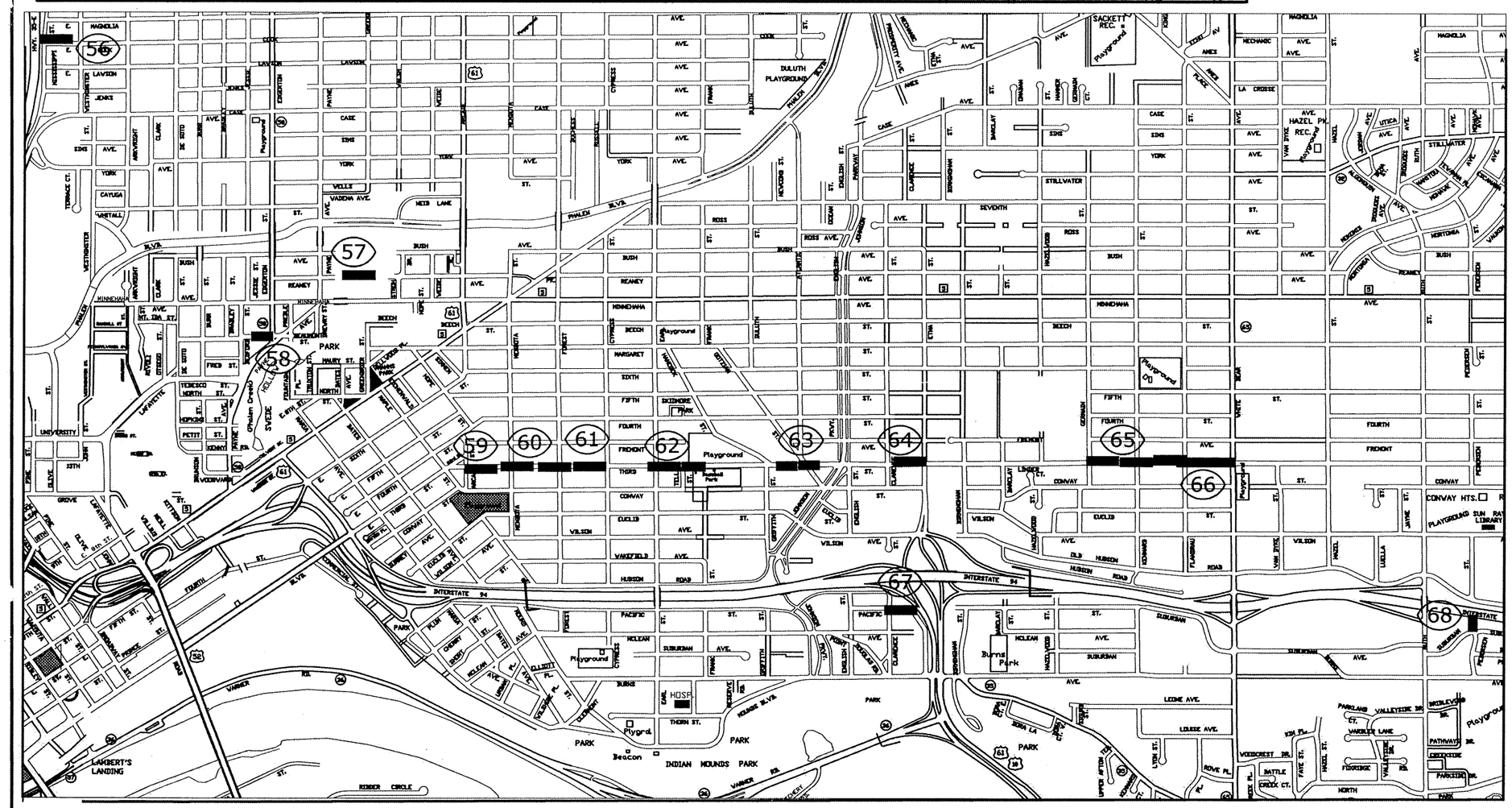

NO SCALE

LEGEND

(10) PLAN SHEET NUMBER

SEWER LINING LOCATION

PLAN SHEET INDEX

52. WHEELOCK, Rice to Sylvan
53. WHEELOCK, Gurney to Jackson
54. WHEELOCK, Desoto to Edgerton
55. LARPENTEUR, Edgerton to Payne
56. COOK, I35 to Westminster
57. BUSH, Payne to Vac. Greenbrier
58. BEAUMONT, Bedford to Edgerton
59. THIRD, Arcade to Mendota
60. THIRD, Mendota to Cypress
61. THIRD, Forest to Cypress
62. THIRD, Earl to Griffith
63. THIRD, Griffith to Johnson
64. THIRD, Clarence to Etna
65. THIRD, Germain to Kennard
66. THIRD, Kennard to White Bear
67. PACIFIC, Clarence to Etna
68. PEDERSEN, I94 to Suburban

PLAN SHEET INDEX 4

DESIGNED	PJL	I HEREBY CERTIFY THAT THIS PLAN, SPECIFICATION OR REPORT WAS PREPARED BY ME OR UNDER MY DIRECT SUPERVISION AND THAT I AM A DULY LICENSED PROFESSIONAL ENGINEER UNDER THE LAWS OF THE STATE OF MINNESOTA
DRAWN	PJL	Signed: Aaron D. Hass
APPROVED	ADH	Date: NOV. 17, 2015 Lic. No. 26424

PREPARED BY THE SEWER DESIGN DIVISION FOR THE CITY OF ST. PAUL, DEPARTMENT OF PUBLIC WORKS

ARTERIAL SEWER LINING

PROJECT:	16-S-2030		
DRAWER:	10	CAD LOCATION:	Z:\SEWERS\PROJECTS\2016\ARTERIAL STREET\#07
DWG. NO.	5509	DATE: 05/01/2015	SHEET NO. 7 OF 73 SHEETS

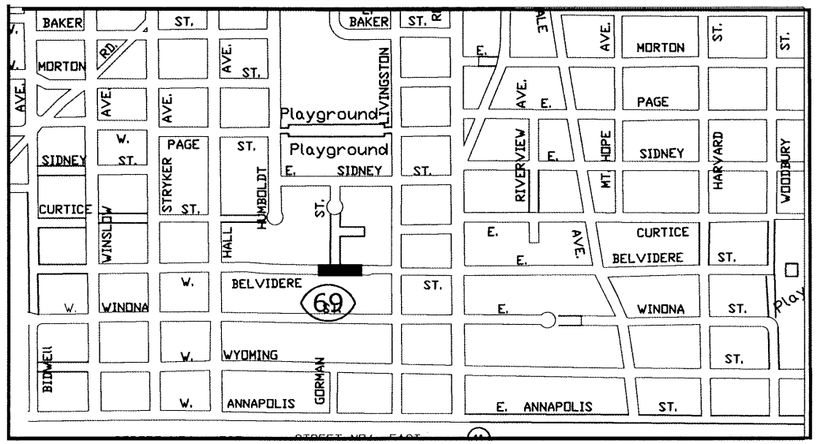

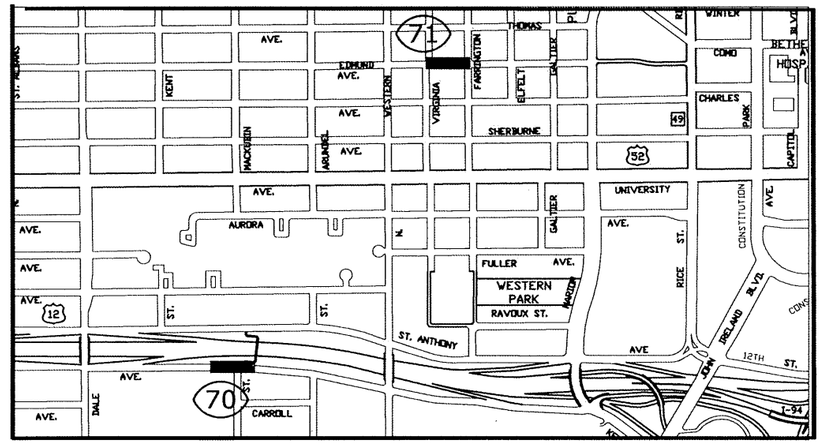

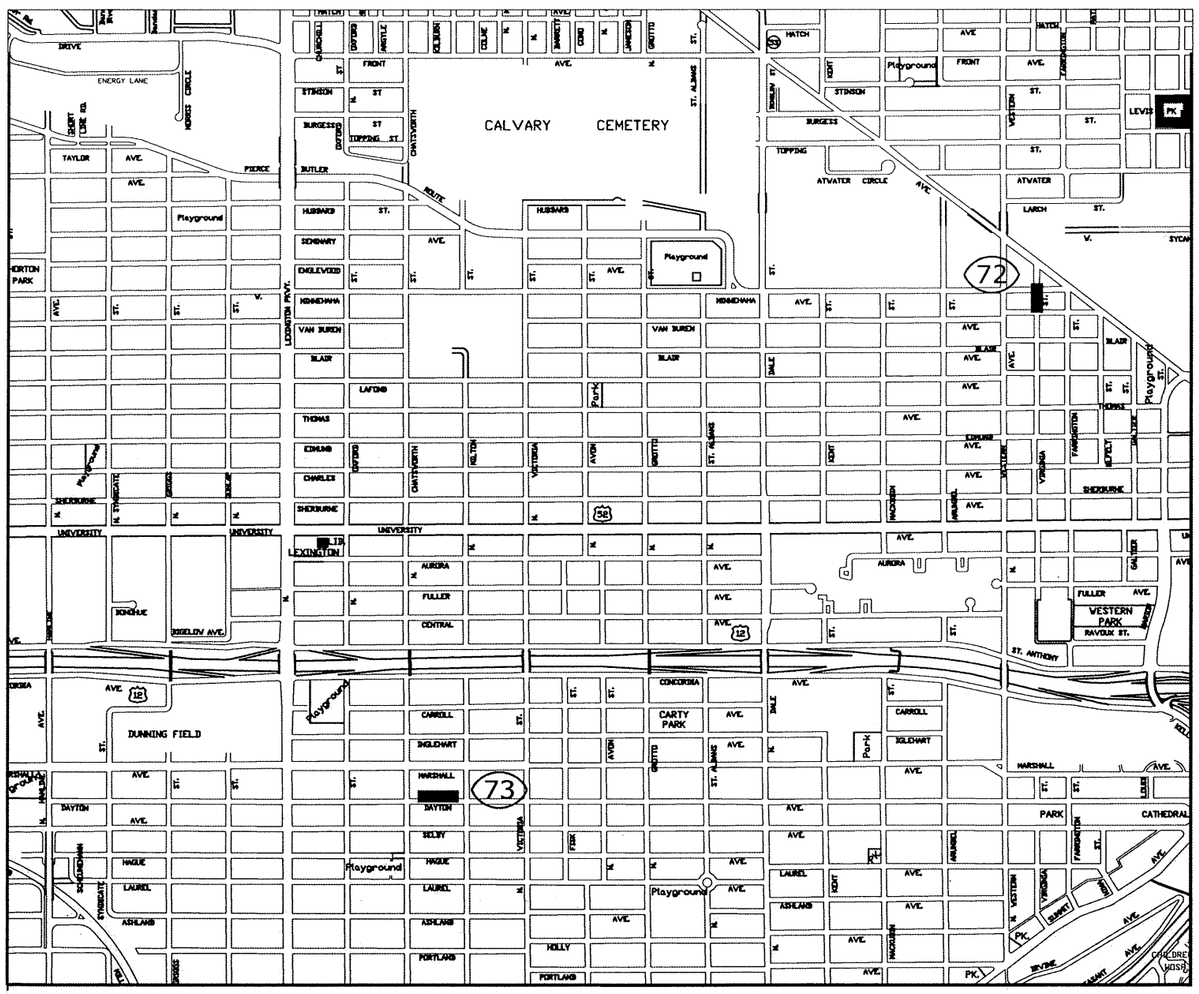

NO SCALE

LEGEND

(10) PLAN SHEET NUMBER

SEWER LINING LOCATION

PLAN SHEET INDEX

69. BELVIDERE, Gorman to Livingston
70. CONCORDIA, Mackubin to Arundel
71. EDMUND, Virginia to Galtier
72. VIRGINIA, Van Buren to Minnehaha
73. DAYTON, Chatsworth to Milton

PLAN SHEET INDEX 5

SAINT PAUL	DESIGNED	PJL	I HEREBY CERTIFY THAT THIS PLAN, SPECIFICATION OR REPORT WAS PREPARED BY ME OR UNDER MY DIRECT SUPERVISION AND THAT I AM A DULY LICENSED PROFESSIONAL ENGINEER UNDER THE LAWS OF THE STATE OF MINNESOTA	PREPARED BY THE SEWER DESIGN DIVISION FOR THE CITY OF ST. PAUL, DEPARTMENT OF PUBLIC WORKS	PROJECT: 16-S-2030
	DRAWN	PJL	Signed: Aaron D. Hass Date: NOV. 17, 2015 Lic. No. 26424	ARTERIAL SEWER LINING	DRAWER: 10 / CAD LOCATION: Z:\SEWERS\PROJECTS\2016\ARTERIAL STREET\#08
	APPROVED	ADH			DWG. NO. 5509 / DATE: 08/18/2015 / SHEET NO. 8 OF 73 SHEETS