






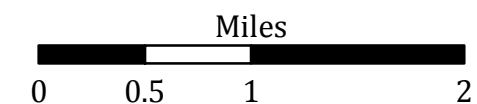
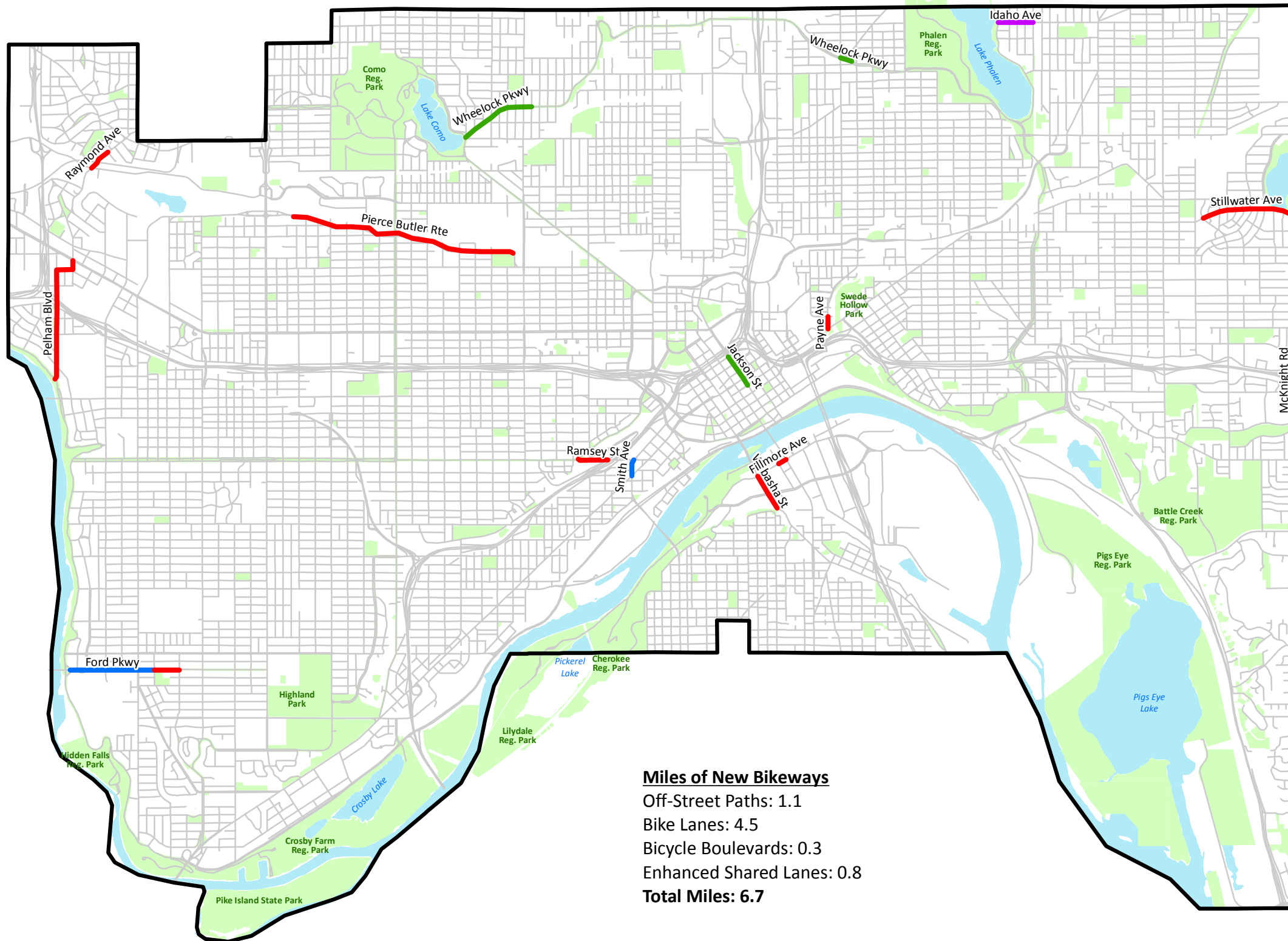
2017 New Bicycle Network Projects

This map identifies projects that expanded the bicycle network or converted an existing bikeway to a different facility type.

-  Off-Street Path
-  Bike Lane
-  Bike Blvd
-  Shoulder
-  Shared Lane

Miles of New Bikeways


Off-Street Paths: 1.1
 Bike Lanes: 4.5
 Bicycle Boulevards: 0.3
 Enhanced Shared Lanes: 0.8
Total Miles: 6.7



Y:\Administration\GIS\My Documents\Bikeway Maps\2017\2017 Bikeway Projects-New.mxd Date: 12/7/2017

For informational use only.
This map is not part of any
officially approved plan.

Date: 12/7/2017



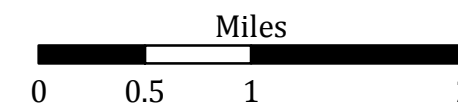
2017 Improved or Resurfaced Bicycle Network Projects

This map identifies projects that improved existing bikeways through minor design changes, reconstruction, or resurfacing.

- Off-Street Path
- Bike Lane
- Bike Blvd
- Shoulder
- Shared Lane

Miles of Improved or Resurfaced Bikeways

Off-Street Paths: 1.2
Bike Lanes: 3.8
Shoulders: 0.3
Bicycle Boulevards: 0.1
Total Miles: 5.5



Date: 11/30/2017

Y:\Administration\GIS\My Documents\Bikeway Maps\2017\2017_Bikeway-Projects-Improved-Resurfaced.mxd Date: 11/30/2017

For informational use only.
This map is not part of any
officially approved plan.

