








# 2019 New Bicycle Network Projects

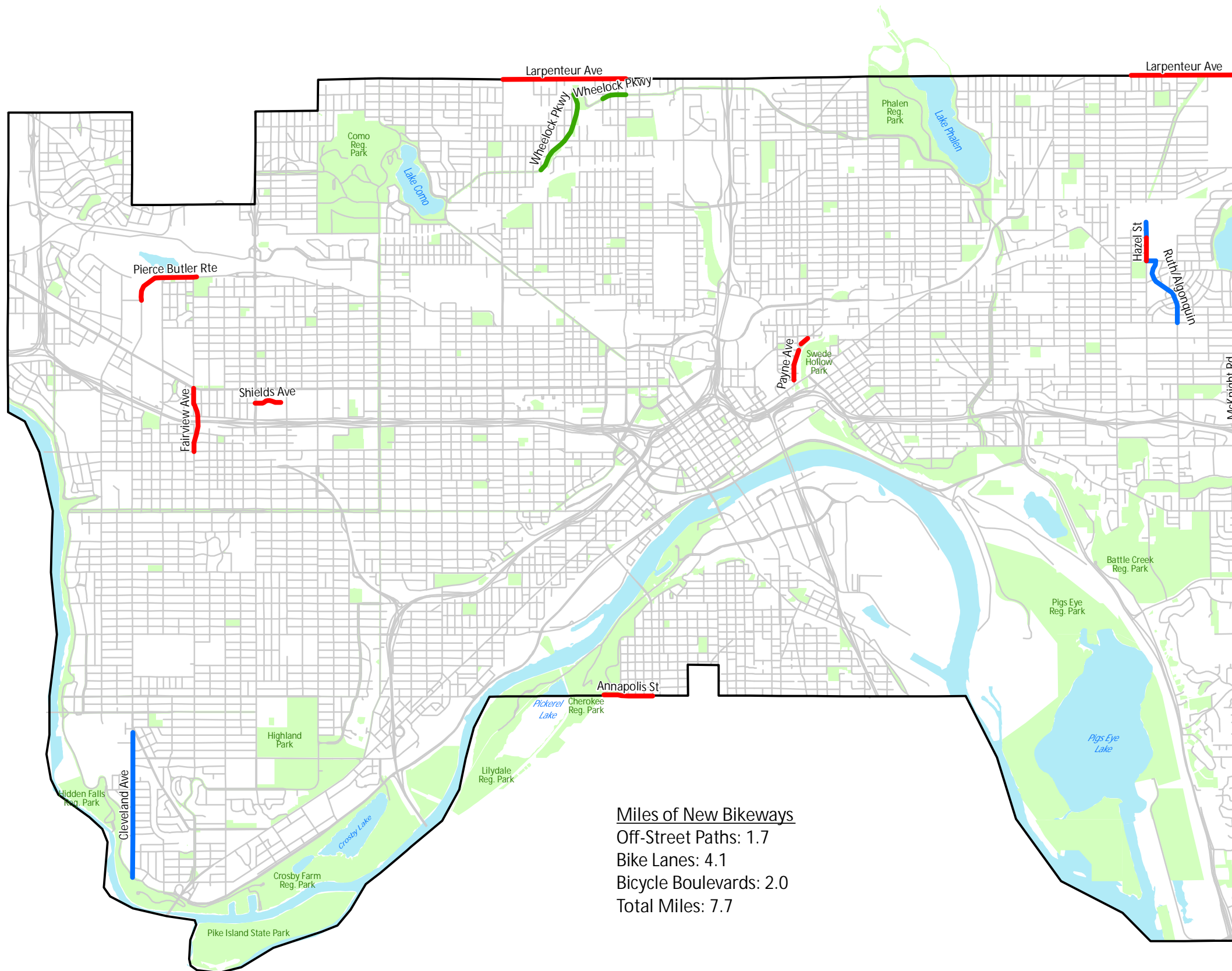
This map identifies projects that expanded the bicycle network or converted an existing bikeway to a different facility type.

-  Off-Street Path
-  Bike Lane
-  Bike Blvd
-  Shoulder
-  Shared Lane

Miles of New Bikeways  
 Off-Street Paths: 1.7  
 Bike Lanes: 4.1  
 Bicycle Boulevards: 2.0  
 Total Miles: 7.7



Date: 11/25/2019



\\atlantis1sp-pwusers\streets\collins\My Documents\Bikeway Maps\2019\2019 Bikeway Projects-New.mxd Date: 11/25/2019

For informational use only.  
This map is not part of any  
officially approved plan.

