COMO AVENUE TRAIL PROJECT
RAYMOND AVENUE TO HAMLINE AVENUE

SP 164-020-142 PROJECT LAYOUT (REVISED 7/1/2019)

LEGEND

- BITUMINOUS ROADWAY
- BITUMINOUS TRAIL
- CONCRETE ROADWAY
- CONCRETE WALK
- CONCRETE DRIVEWAY
- BOULEVARD
- PARCEL BOUNDARY
- INPLACE RIGHT OF WAY
- TRAFFIC FLOW ARROWS
- BUS STOP LOCATIONS

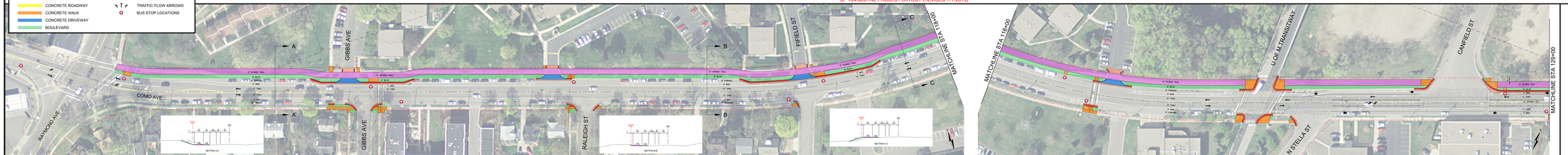

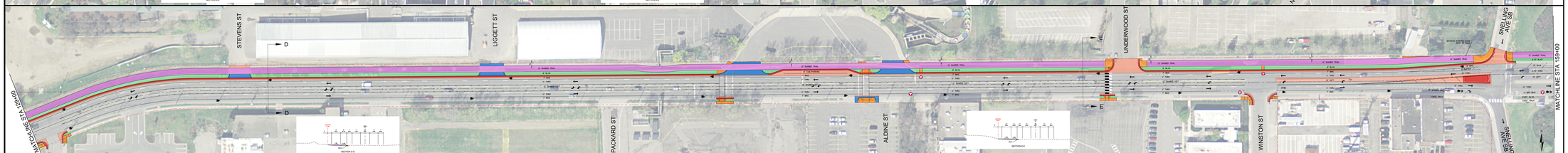

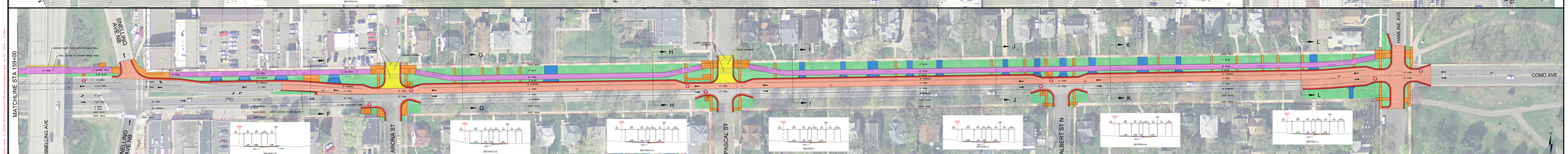

DESIGN TURNING MOVEMENTS

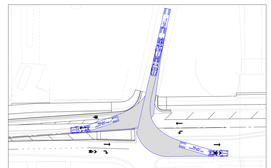

SNELLING AVENUE SB
WB-62

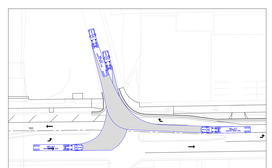

SNELLING AVENUE NB
WB-62

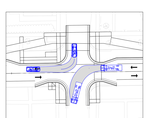

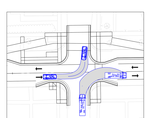

PASCAL STREET (TYPICAL INTERSECTION EAST OF SNELLING AVE)
SU-30 WITH PASSENGER CAR