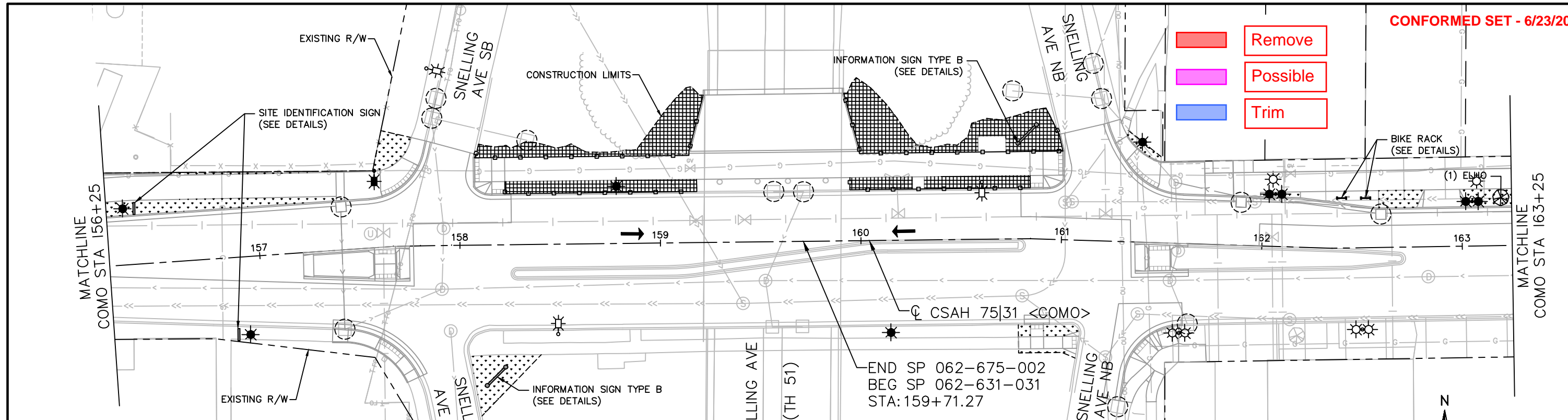


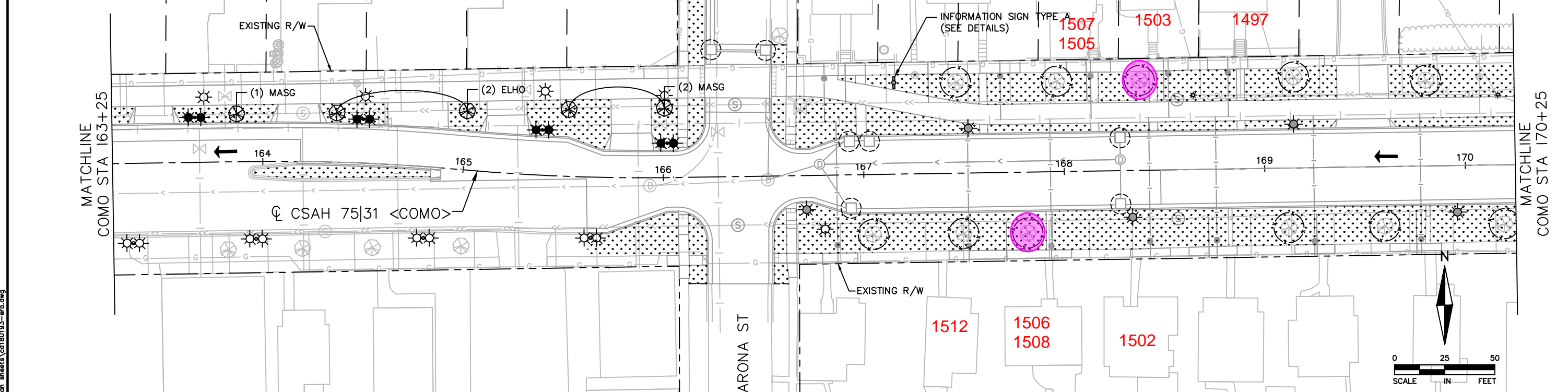
	Remove
	Possible
	Trim



LEGEND

	SEED MIX 25-151 (120 LBS/ACRE)		HYDRAULIC MULCH MATRIX (3000 LBS/ACRE)
	FERTILIZER TYPE 3 (22-5-10 @ 350 LBS/ACRE)		SODDING TYPE LAWN
	PROPOSED TREE LOCATION		SEDIMENT CONTROL LOG TYPE WOOD FIBER
	INLET PROTECTION		TREE PROTECTION
			SURFACE FLOW DIRECTION

- GENERAL NOTES**
- ALL STREETS IN AND ADJACENT TO THE PROJECT SHALL REMAIN CLEAN AND PASSABLE AT ALL TIMES. ALL SEDIMENT AND DEBRIS SHALL BE REMOVED WITHIN 24 HOURS, OR AS DIRECTED BY THE ENGINEER TO ENSURE PUBLIC SAFETY.
 - INLET PROTECTION SHALL BE PROVIDED AT ALL CATCH BASINS (EXISTING AND PROPOSED) WITHIN THE PROJECT AREA PER PROVIDED STANDARD DETAILS.
 - ALL AREAS OF 1:3 SLOPE OR GREATER WHICH ARE TEMPORARILY DISTURBED SHALL BE MULCHED WITHIN 7 DAYS UNLESS OTHERWISE NOTED. DITCHES, FLOW LINES TO CATCH BASINS, SIDE SLOPES, ERODIBLE STOCKPILES, AND AREAS DRAINING TO WATERS OF THE STATE SHALL BE STABILIZED WITHIN 24 HOURS.
 - THE CONTRACTOR SHALL PROVIDE APPROPRIATE EROSION AND SEDIMENT CONTROL DEVICES FOR STOCKPILES.
 - IF SEDIMENT IS DEPOSITED TO A WATER OF THE STATE, THE MATERIAL SHALL BE REMOVED WITHIN 7 DAYS.
 - CONTRACTOR SHALL RECEIVE THE APPROVAL OF THE ENGINEER PRIOR TO REMOVING EROSION CONTROL MEASURES AT OUTFALLS. INTERMITTENT REMOVAL OF CAPTURED SEDIMENT AND DEBRIS IN OUTFALLS TO THE SATISFACTION OF THE ENGINEER MAY BE DEEMED NECESSARY AND IS INCIDENTAL.
 - A MINIMUM OF 6" TOPSOIL SHALL BE PLACED OVER TURF ESTABLISHMENT AREAS PRIOR TO PLACING SOD. ON SITE TOPSOIL MAY NOT BE RE-USED.



11:10:14 AM 3/15/2020 160193.plt sheets\cd180193-ero.dwg

NO	DATE	DWN	CKD	REVISIONS

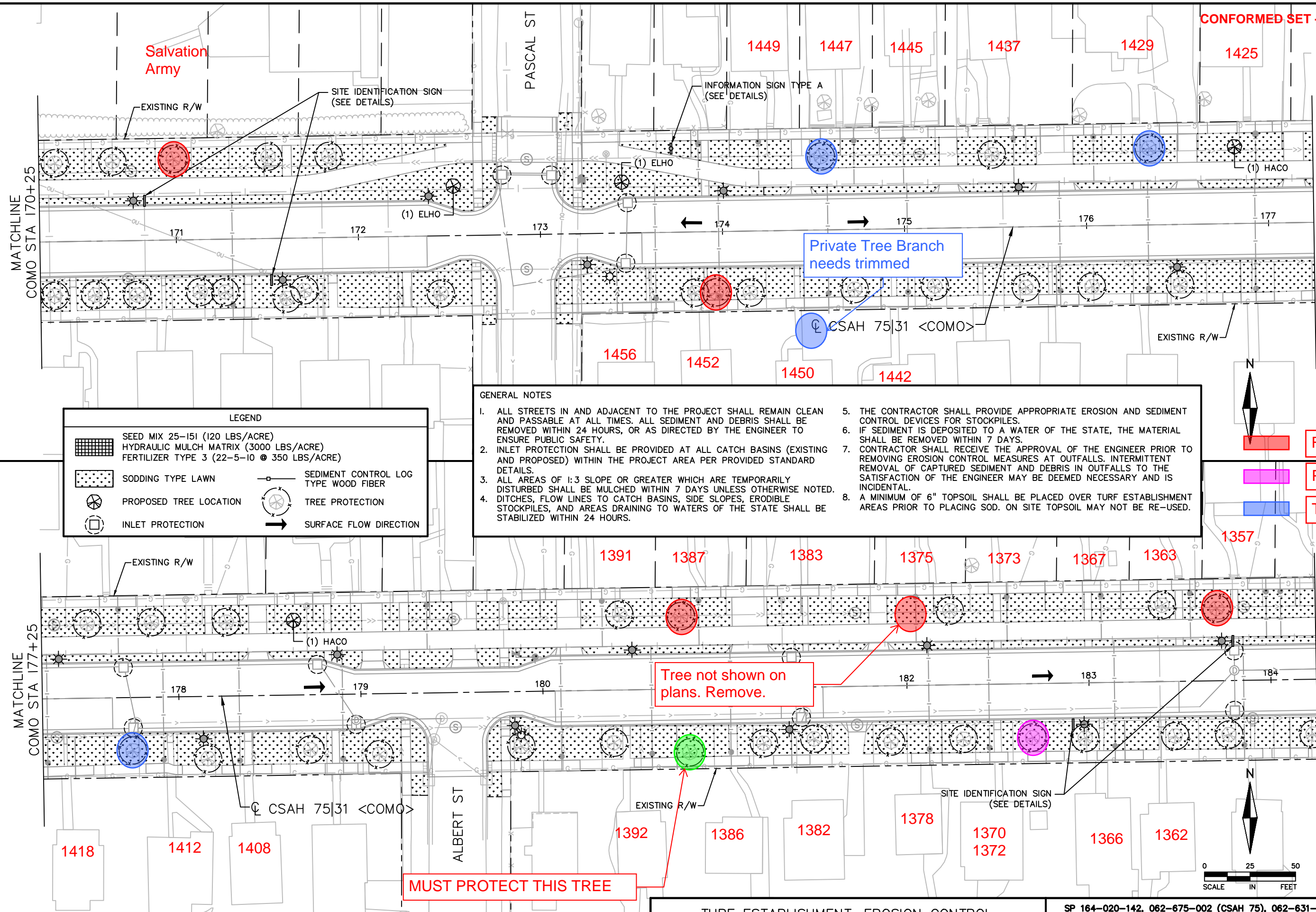


I HEREBY CERTIFY THAT THIS SHEET WAS PREPARED BY ME OR UNDER MY DIRECT SUPERVISION AND THAT I AM A DULY LICENSED PROFESSIONAL ENGINEER UNDER THE LAWS OF THE STATE OF MINNESOTA.

PRINT NAME: SEAN M. JOHNSTON
 SIGNATURE: *[Signature]*
 DATE: 03/05/2020 LICENSE #: 52701

TURF ESTABLISHMENT, EROSION CONTROL, LANDSCAPING, AND WAYFINDING PLAN
 CSAH 75 & 31 - STA 156+25 TO STA 170+25

SP 164-020-142, 062-675-002 (CSAH 75), 062-631-031 (CSAH 31)
COMO AVENUE TRAIL PROJECT
 SHEET NO. 190 OF 307 SHEETS



LEGEND

	SEED MIX 25-151 (120 LBS/ACRE)		SEDIMENT CONTROL LOG TYPE WOOD FIBER
	HYDRAULIC MULCH MATRIX (3000 LBS/ACRE)		TREE PROTECTION
	FERTILIZER TYPE 3 (22-5-10 @ 350 LBS/ACRE)		SURFACE FLOW DIRECTION
	SODDING TYPE LAWN		
	PROPOSED TREE LOCATION		
	INLET PROTECTION		

- GENERAL NOTES**
- ALL STREETS IN AND ADJACENT TO THE PROJECT SHALL REMAIN CLEAN AND PASSABLE AT ALL TIMES. ALL SEDIMENT AND DEBRIS SHALL BE REMOVED WITHIN 24 HOURS, OR AS DIRECTED BY THE ENGINEER TO ENSURE PUBLIC SAFETY.
 - INLET PROTECTION SHALL BE PROVIDED AT ALL CATCH BASINS (EXISTING AND PROPOSED) WITHIN THE PROJECT AREA PER PROVIDED STANDARD DETAILS.
 - ALL AREAS OF 1:3 SLOPE OR GREATER WHICH ARE TEMPORARILY DISTURBED SHALL BE MULCHED WITHIN 7 DAYS UNLESS OTHERWISE NOTED. DITCHES, FLOW LINES TO CATCH BASINS, SIDE SLOPES, ERODIBLE STOCKPILES, AND AREAS DRAINING TO WATERS OF THE STATE SHALL BE STABILIZED WITHIN 24 HOURS.
 - THE CONTRACTOR SHALL PROVIDE APPROPRIATE EROSION AND SEDIMENT CONTROL DEVICES FOR STOCKPILES.
 - IF SEDIMENT IS DEPOSITED TO A WATER OF THE STATE, THE MATERIAL SHALL BE REMOVED WITHIN 7 DAYS.
 - CONTRACTOR SHALL RECEIVE THE APPROVAL OF THE ENGINEER PRIOR TO REMOVING EROSION CONTROL MEASURES AT OUTFALLS. INTERMITTENT REMOVAL OF CAPTURED SEDIMENT AND DEBRIS IN OUTFALLS TO THE SATISFACTION OF THE ENGINEER MAY BE DEEMED NECESSARY AND IS INCIDENTAL.
 - A MINIMUM OF 6" TOPSOIL SHALL BE PLACED OVER TURF ESTABLISHMENT AREAS PRIOR TO PLACING SOD. ON SITE TOPSOIL MAY NOT BE RE-USED.

Remove

Possible

Trim

MUST PROTECT THIS TREE

Tree not shown on plans. Remove.

Private Tree Branch needs trimmed

TURF ESTABLISHMENT, EROSION CONTROL, LANDSCAPING, AND WAYFINDING PLAN
 CSAH 75 & 31 - STA 170+25 TO STA 184+25

SP 164-020-142, 062-675-002 (CSAH 75), 062-631-031 (CSAH 31)			
COMO AVENUE TRAIL PROJECT			
SHEET NO.	191	OF	307 SHEETS

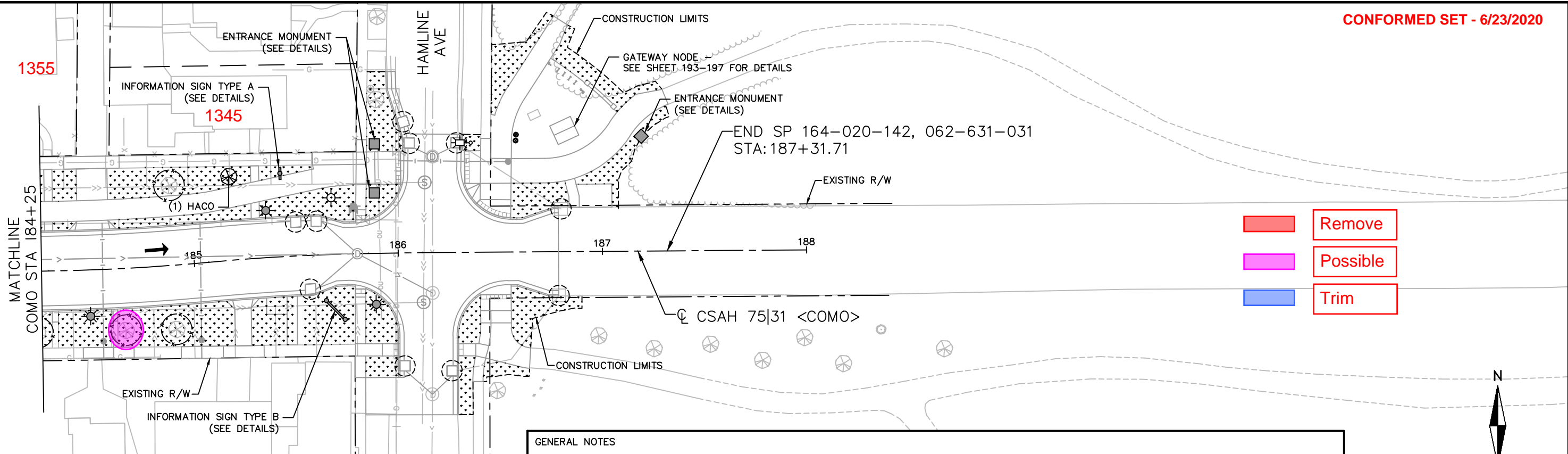
11:10:36 AM
 S:\2018\160193\plan_sheets\cd180193-ero.dwg

ALLIANT

I HEREBY CERTIFY THAT THIS SHEET WAS PREPARED BY ME OR UNDER MY DIRECT SUPERVISION AND THAT I AM A DULY LICENSED PROFESSIONAL ENGINEER UNDER THE LAWS OF THE STATE OF MINNESOTA.

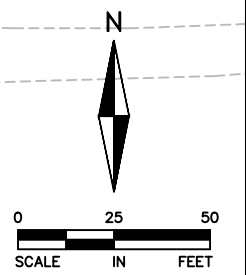
NO	DATE	DWN	CKD	REVISIONS

PRINT NAME: SEAN M. JOHNSTON
 SIGNATURE:
 DATE: 03/05/2020 LICENSE #: 52701



LEGEND	
	SEED MIX 25-151 (120 LBS/ACRE) HYDRAULIC MULCH MATRIX (3000 LBS/ACRE) FERTILIZER TYPE 3 (22-5-10 @ 350 LBS/ACRE)
	SODDING TYPE LAWN
	PROPOSED TREE LOCATION
	INLET PROTECTION
	SEDIMENT CONTROL LOG TYPE WOOD FIBER
	TREE PROTECTION
	SURFACE FLOW DIRECTION

- GENERAL NOTES**
- ALL STREETS IN AND ADJACENT TO THE PROJECT SHALL REMAIN CLEAN AND PASSABLE AT ALL TIMES. ALL SEDIMENT AND DEBRIS SHALL BE REMOVED WITHIN 24 HOURS, OR AS DIRECTED BY THE ENGINEER TO ENSURE PUBLIC SAFETY.
 - INLET PROTECTION SHALL BE PROVIDED AT ALL CATCH BASINS (EXISTING AND PROPOSED) WITHIN THE PROJECT AREA PER PROVIDED STANDARD DETAILS.
 - ALL AREAS OF 1:3 SLOPE OR GREATER WHICH ARE TEMPORARILY DISTURBED SHALL BE MULCHED WITHIN 7 DAYS UNLESS OTHERWISE NOTED. DITCHES, FLOW LINES TO CATCH BASINS, SIDE SLOPES, ERODIBLE STOCKPILES, AND AREAS DRAINING TO WATERS OF THE STATE SHALL BE STABILIZED WITHIN 24 HOURS.
 - THE CONTRACTOR SHALL PROVIDE APPROPRIATE EROSION AND SEDIMENT CONTROL DEVICES FOR STOCKPILES.
 - IF SEDIMENT IS DEPOSITED TO A WATER OF THE STATE, THE MATERIAL SHALL BE REMOVED WITHIN 7 DAYS.
 - CONTRACTOR SHALL RECEIVE THE APPROVAL OF THE ENGINEER PRIOR TO REMOVING EROSION CONTROL MEASURES AT OUTFALLS. INTERMITTENT REMOVAL OF CAPTURED SEDIMENT AND DEBRIS IN OUTFALLS TO THE SATISFACTION OF THE ENGINEER MAY BE DEEMED NECESSARY AND IS INCIDENTAL.
 - A MINIMUM OF 6" TOPSOIL SHALL BE PLACED OVER TURF ESTABLISHMENT AREAS PRIOR TO PLACING SOD. ON SITE TOPSOIL MAY NOT BE RE-USED.



11:10:51 AM
S:\2018\180193\plan_sheets\cd180193-ero.dwg

NO	DATE	DWN	CKD	REVISIONS



I HEREBY CERTIFY THAT THIS SHEET WAS PREPARED BY ME OR UNDER MY DIRECT SUPERVISION AND THAT I AM A DULY LICENSED PROFESSIONAL ENGINEER UNDER THE LAWS OF THE STATE OF MINNESOTA.

PRINT NAME: SEAN M. JOHNSTON
 SIGNATURE:
 DATE: 03/05/2020 LICENSE #: 52701

TURF ESTABLISHMENT, EROSION CONTROL, LANDSCAPING, AND WAYFINDING PLAN
 CSAH 75 & 31 - STA 184+25 TO END PROJECT

SP 164-020-142, 062-675-002 (CSAH 75), 062-631-031 (CSAH 31)
COMO AVENUE TRAIL PROJECT
 SHEET NO. 192 OF 307 SHEETS