



**STREET CLOSURES & RESTRICTIONS
FLOOD CONTROL
SPRING 2019**

CITY OF ST PAUL

LEGEND

-  ROAD CLOSED
-  ROAD CLOSED TO THRU TRAFFIC,
PROPERTY ACCESS ONLY

**RESTRICTIONS AS OF
SUNDAY, MARCH 24, 2019, 10:00PM**

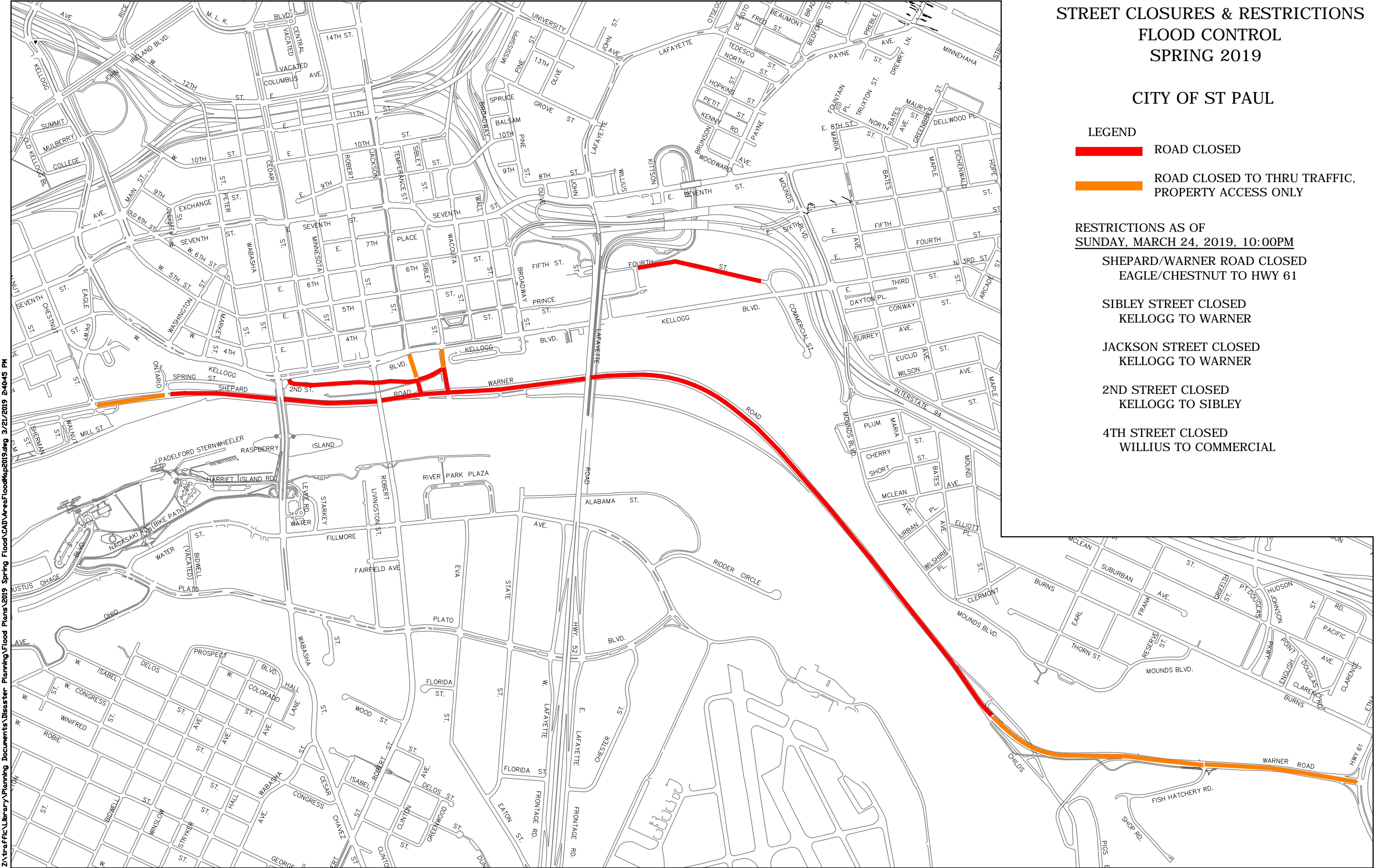
**SHEPARD/WARNER ROAD CLOSED
EAGLE/CHESTNUT TO HWY 61**

**SIBLEY STREET CLOSED
KELLOGG TO WARNER**

**JACKSON STREET CLOSED
KELLOGG TO WARNER**

**2ND STREET CLOSED
KELLOGG TO SIBLEY**

**4TH STREET CLOSED
WILLIUS TO COMMERCIAL**



Z:\traffic\Library\Planning Documents\Disaster Planning\Flood Plans 2019 Spring Flood\CAD\AreaFloodMap2019.dwg 3/21/2019 2:40:45 PM