

Nick Peterson, Division Manager Telephone: 651-266-6155
 Street Engineering/Construction Fax: 651-292-6315
 900 City Hall Annex
 25 West Fourth Street
 Saint Paul, MN 55102-1660



CITY OF SAINT PAUL

Melvin Carter III, Mayor

The Most Livable
City in America

Sidewalk Construction is Happening in Your Neighborhood in 2020!

Washington Tech Safe Routes to School Project

What is happening?

The project will add sidewalks and improve pedestrian crossings in your neighborhood. See project map on reverse side.

When is it happening?

Tree removal work will begin in February 2020. Sidewalk work is planned for May through August 2020.

How will the project impact you?

The project will add sidewalk and improve pedestrian crossings. Please expect short-term disruption of travel ways by people, materials, and equipment. Full street closures are not expected; however, street parking will have temporary bans as the work is underway.

What's the cost?

The total *estimated* cost of this project is \$1.275 million. The project is funded by local and federal sources. There are no assessments for property owners.

How can you learn more?

1. Project updates are available online at www.stpaul.gov/construction.
2. If you have additional questions or comments, contact Chris Engelmann at 651-266-6084 or chris.engelmann@ci.stpaul.mn.us.

PROJECT DETAILS

Street widths and sidewalks

Sidewalks will be constructed near the edge of the street right-of-way with a tree boulevard. ADA-compliant pedestrian ramps will be constructed.

Parking and driveways

Please watch for temporary parking bans to allow construction crews to move in and out of your neighborhood quickly and safely. The parking bans will start in February 2020.

Property owners who have driveways impacted by project construction will be notified in advance to any temporary access issues.

Existing boulevard gardens and sprinklers

If you have personal property, plantings, or sprinkler systems in the public right-of-way, remove them. Otherwise, they may be damaged during construction. The project will not replace or repair damages to property in the public right-of-way.

Trees in the boulevard

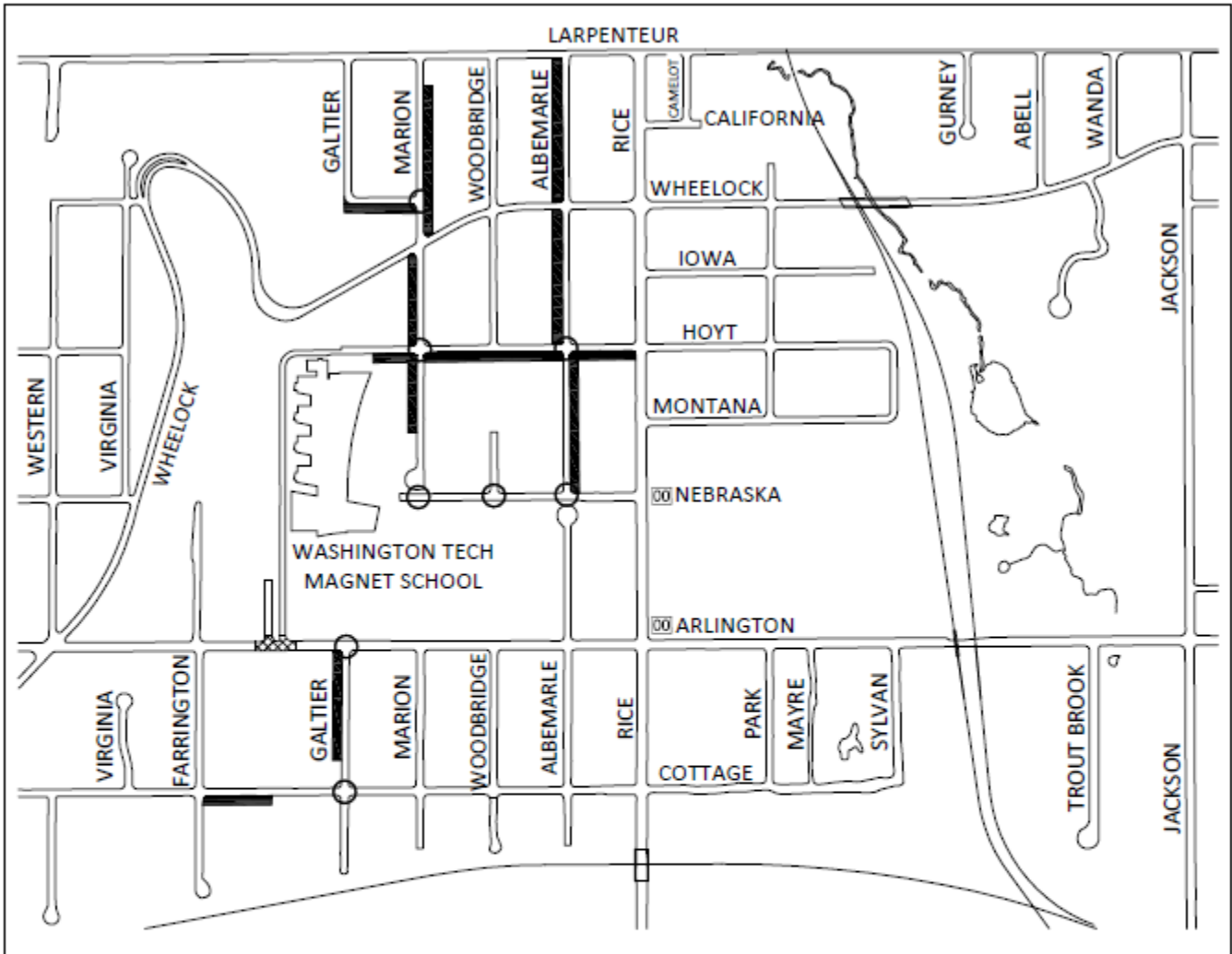
Because of Emerald Ash Borer, all Ash trees in the area will be replaced with other varieties. Additional tree removals may be necessary where they conflict with sidewalk. Trees will be replanted as part of the city's urban forest plan. Contact the City's Forestry Division at 651-632-2437 with questions.



Need this translated? Call us at 651-266-6100
 ¿Necesita esta traducción? Comuníquese con nosotros al 651-266-6100
 Ma u baahan tahay tarjamadaan Nago soo wac 651-266-6100
 Xav tau qhov no txhais los? Hu rau peb ntawm 651-266-6100



PROJECT MAP



PROPOSED SIDEWALK LOCATIONS:

- GALTIER - COTTAGE TO ARLINGTON
- MARION - NEBRASKA TO LARPENDEUR
- ALBEMARLE - NEBRASKA TO LARPENDEUR
- HOYT - MARION TO RICE
- COTTAGE - FARRINGTON TO GALTIER





PROPOSED CROSSING IMPROVEMENT LOCATIONS:

- ARLINGTON/MATILDA/HOYT INTERSECTION
- COUNTDOWN TIMER AT RICE/NEBRASKA
- COUNTDOWN TIMER AT RICE/ARLINGTON

2019 - 2020



LEGEND KEY:

-  PRIMARY SIDEWALK INFILL
-  CROSSING IMPROVEMENT
-  COUNTDOWN TIMER
-  ADA RAMPS