Como District Council Feb 18 2026

Chelsea Heights Safe Routes to School 2026

Project Area

- Chelsea Heights SRTS Plan (2017)
- Regional Solicitation funding, total project budget $1,800,000
- 6 intersections (circled in blue on the right)
  - Hoyt Ave/Hamline Ave
  - Huron St/Hoyt Ave
  - Nebraska Ave/Hamline Ave
  - Arlington Ave/Hamline Ave
  - Frankson Ave/Hamline Ave
  - Midway Pkwy/Hamline Ave
- Intersection improvements include updating ramps for ADA (Americans with Disabilities Act) compliance, bump outs (curb extensions), and new striping

Bumpouts:

- Reduces crossing distance for pedestrians
  - **Midway:** 36′ → 30′
  - Frankson: 36′ → 30′
  - Arlington: 36′ → 30′
  - Nebraska: 36′ → 30′
  - **Hamline/Hoyt:** 42 → 34′/30′
  - **Hoyt/Huron:** 36′ → 30′ & 40′ → 28′
- Increases visibility of pedestrians

Hoyt & Huron

1567
1568
1563
1564
Huron St
30’
40’
32’
Hoyt Av
36’
1560
1556
Huron St
Chelsea Heights
Elementary

1567
1568
1563
1564
Huron St
30’
28’
32’
Hoyt Av
30’
1560
1556
Huron St
Chelsea Heights
Elementary

Hamline & Hoyt

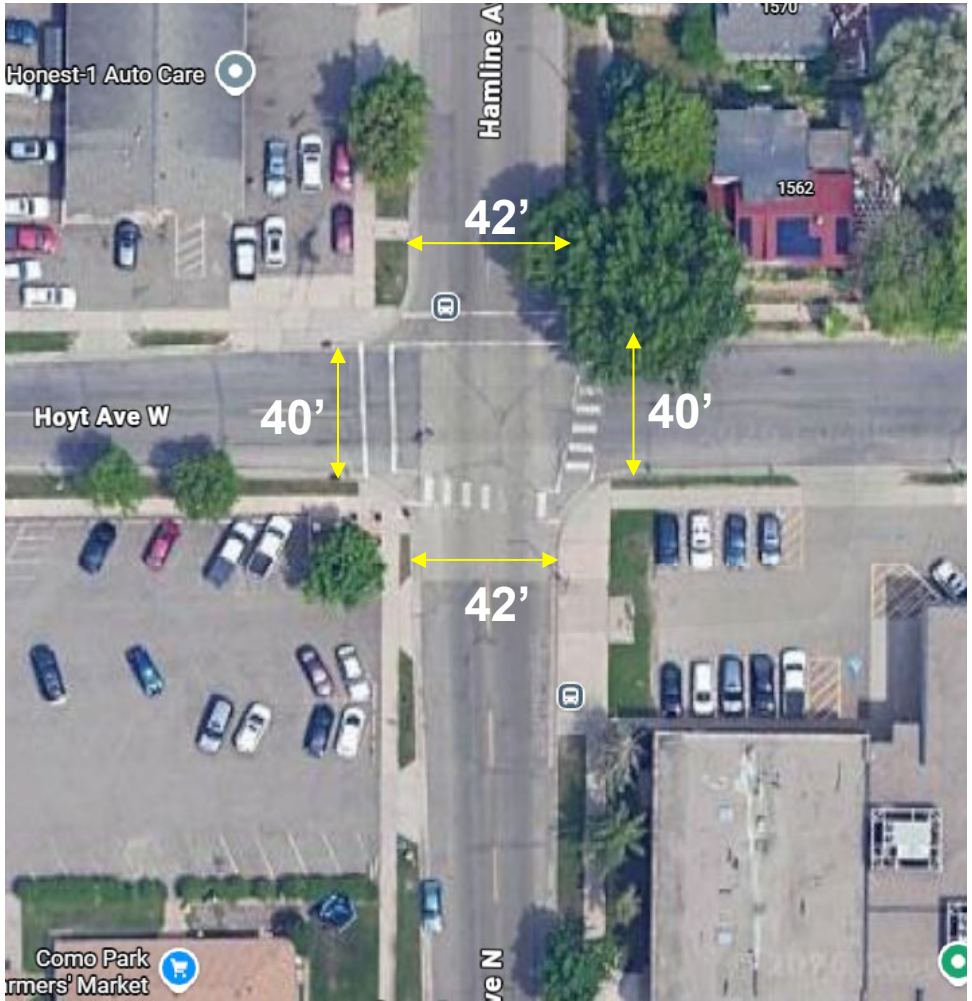

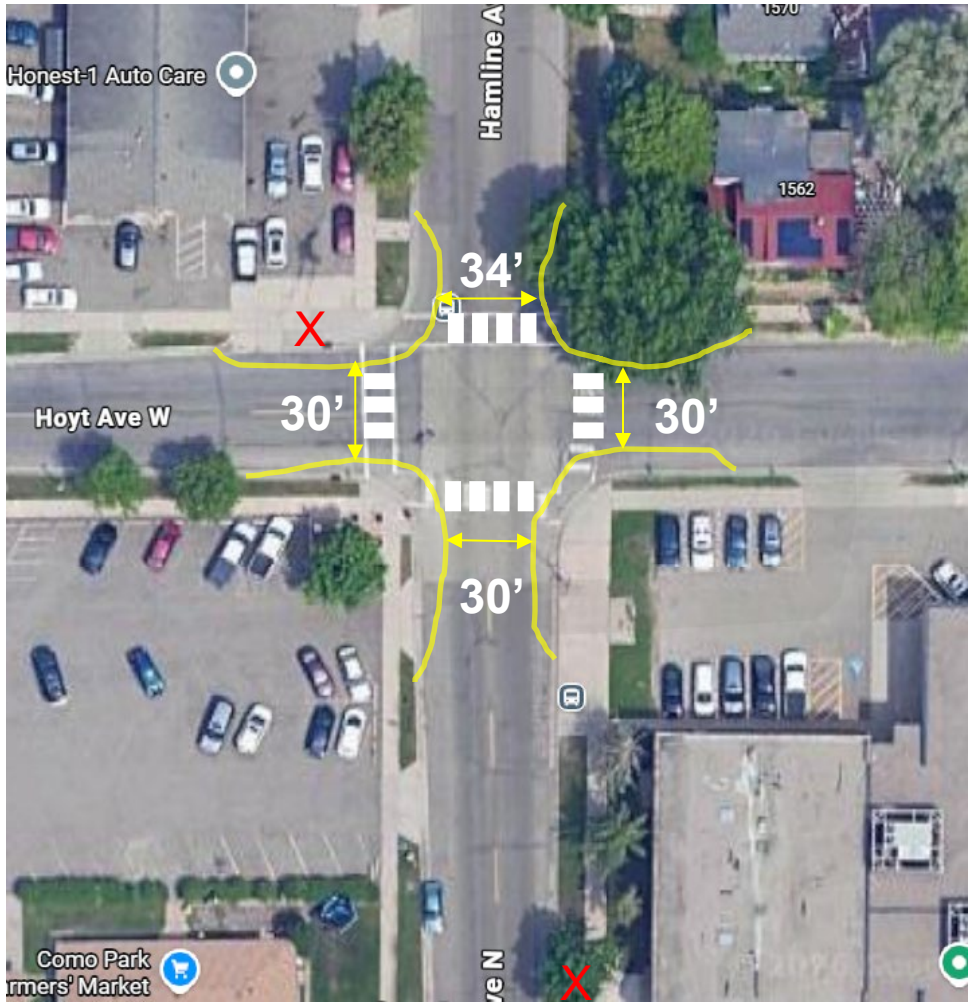

Hamline & Nebraska

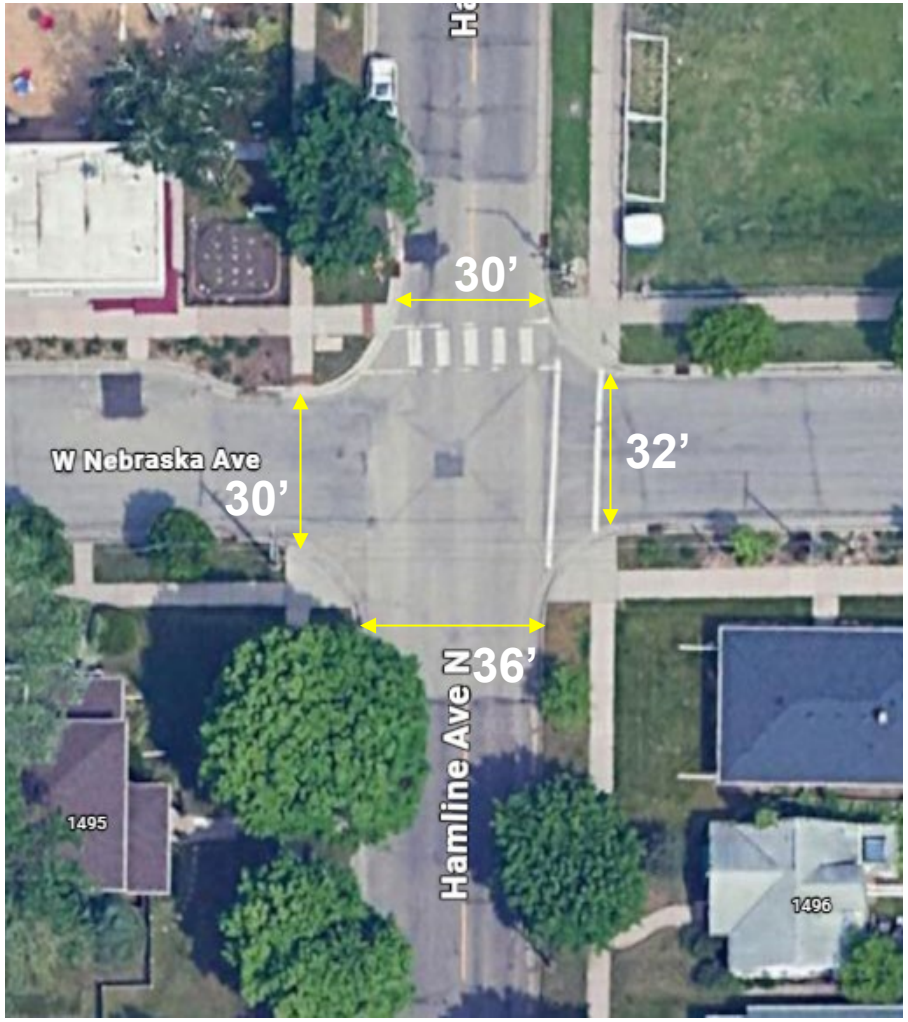

Hamline & Arlington

Frankson & Hamline

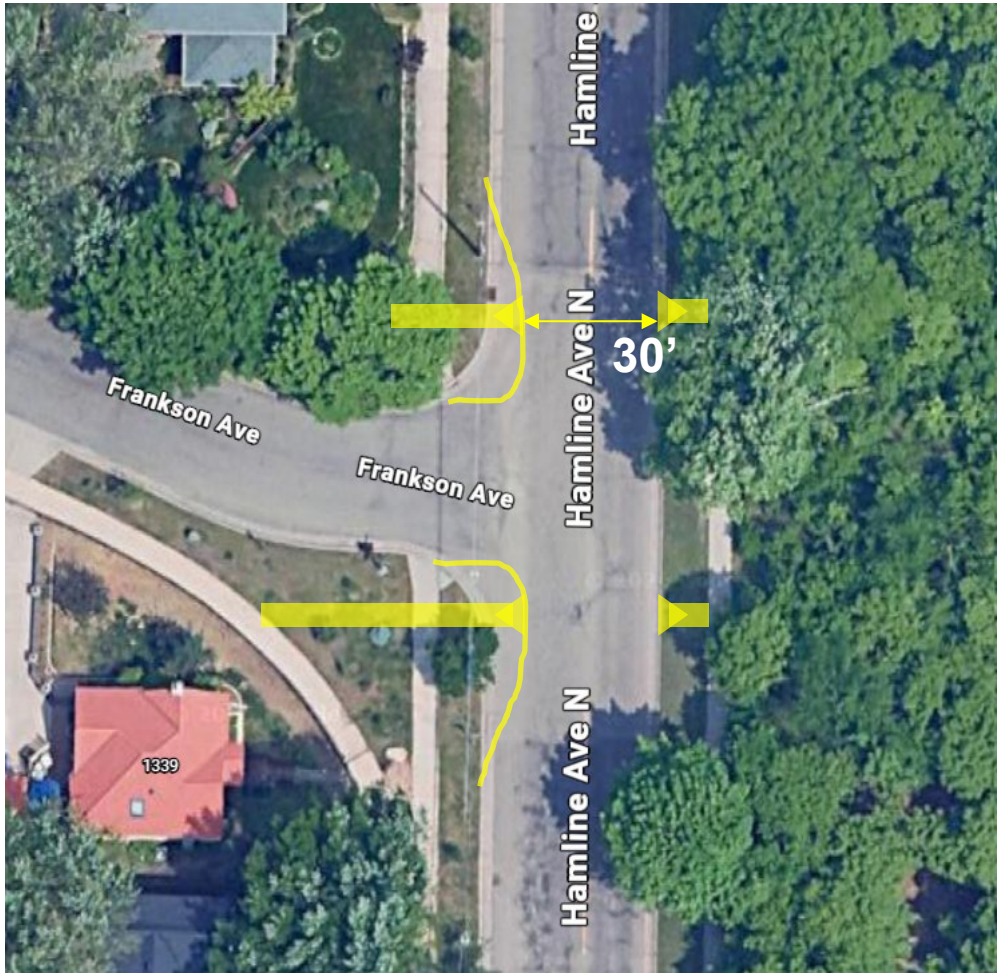

Frankson & Hamline

Hamline & Midway

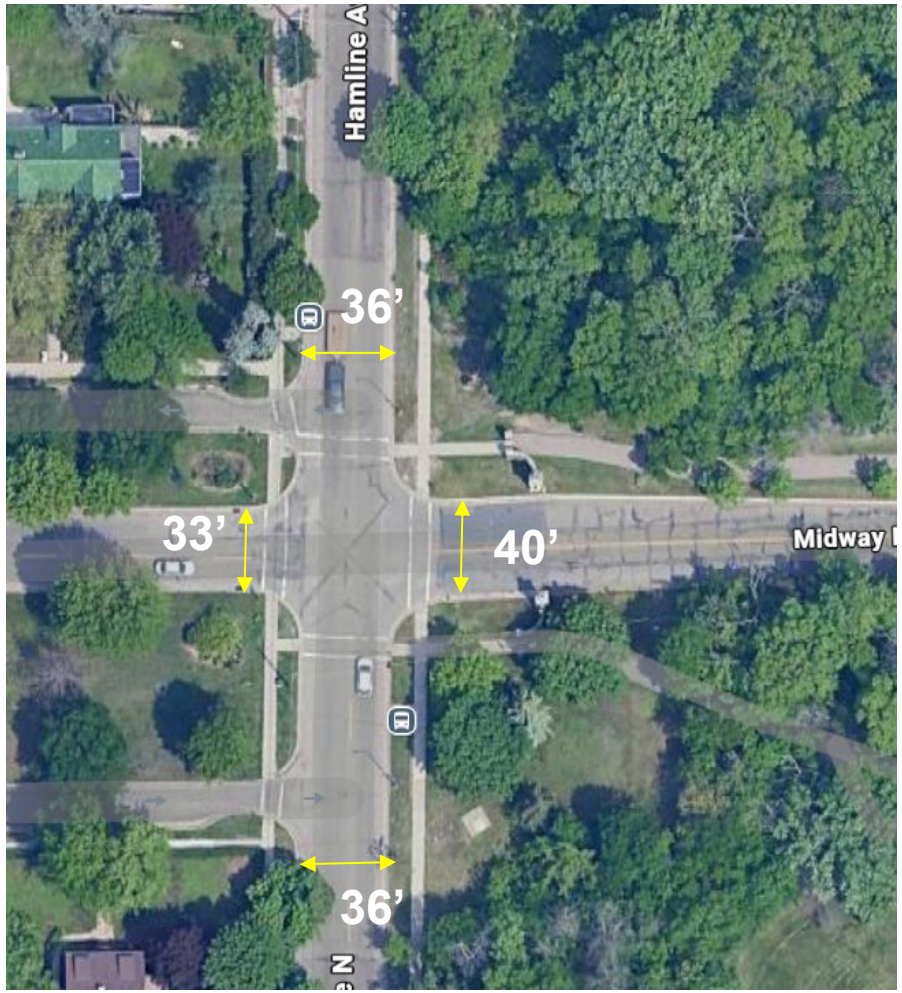

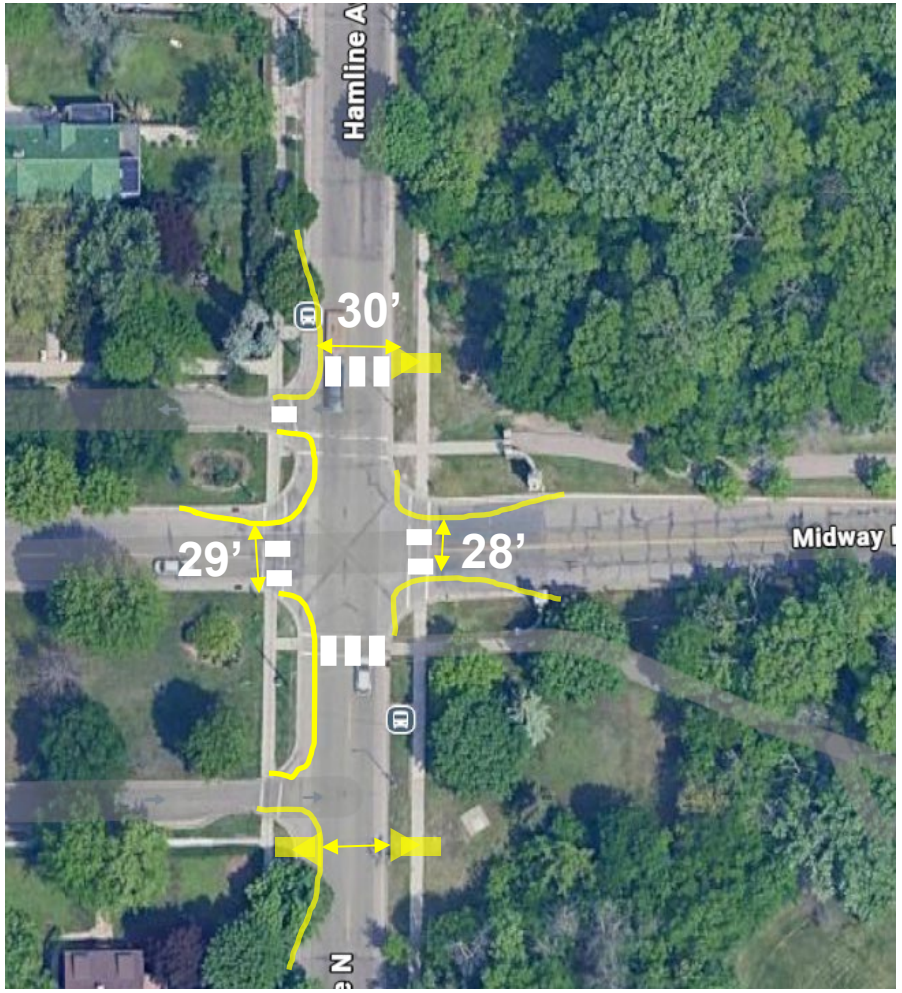

Follow the project through construction

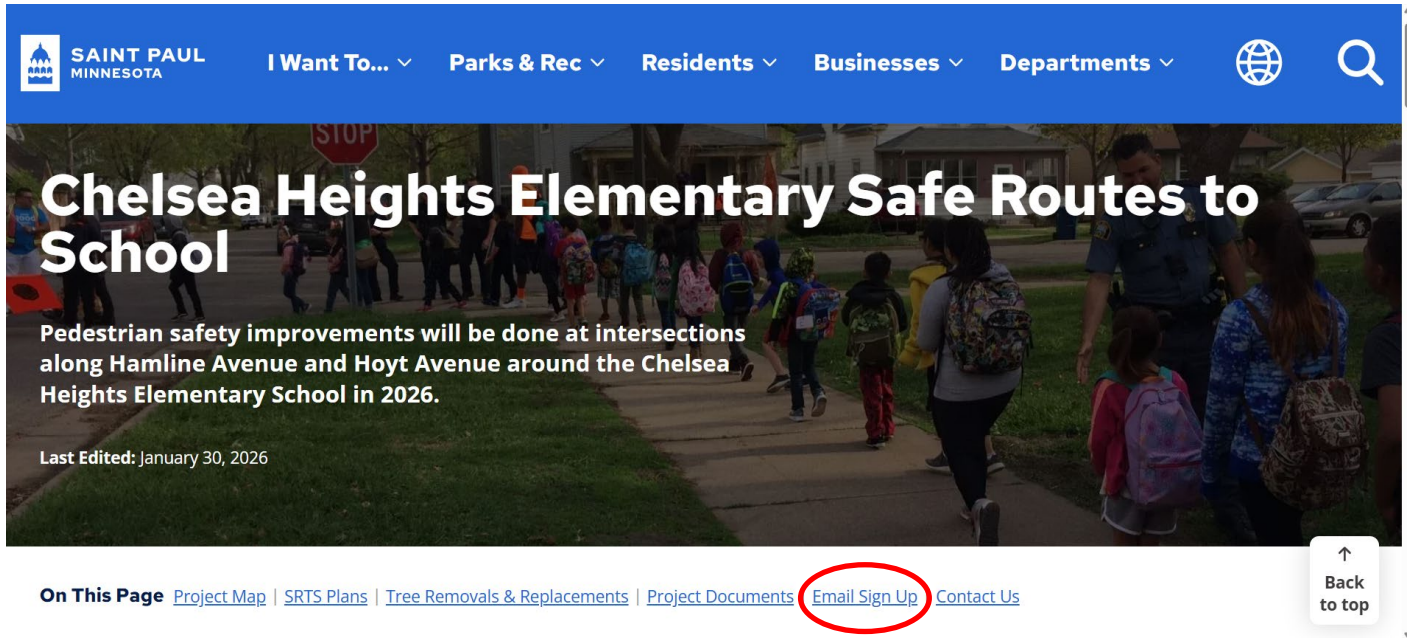

stpaul.gov/ChelseaHeightsSRTS

Questions

stpaul.gov/ChelseaHeightsSRTS

Laura.Krause@stpaul.gov

Thank you!